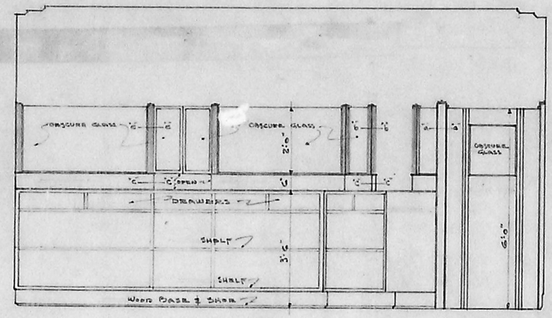

REAR ELEVATION OF COUNTER
(GENERAL OFFICE SIDE)
SCALE 1½" = 1'-0"

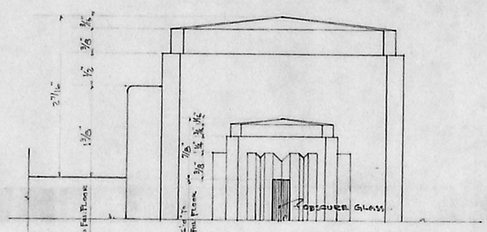

TOP ELEVATION AT "A"

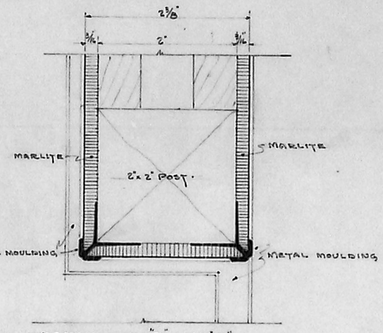

DETAIL AT "B" AND "E"
SECTION "C-C"

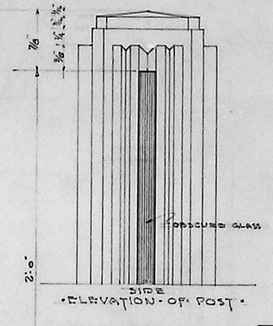

ELEVATION OF POST

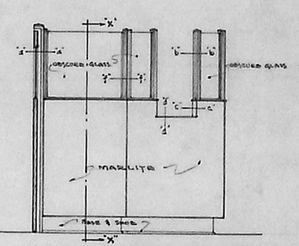

END ELEVATION OF COUNTER
(PUBLIC LOBBY SIDE)
SCALE 1½" = 1'-0"

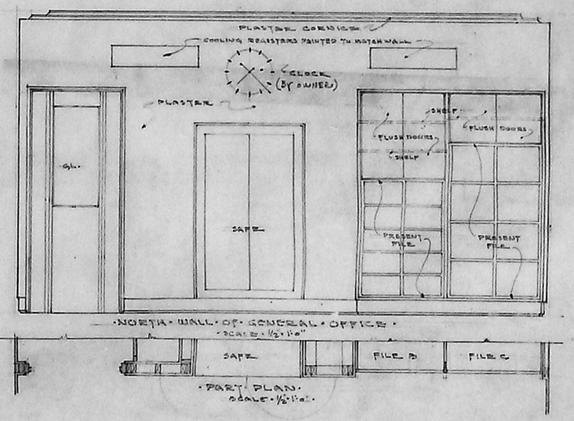

NORTH WALL OF GENERAL OFFICE
SCALE 1½" = 1'-0"

PART PLAN
SCALE 1½" = 1'-0"

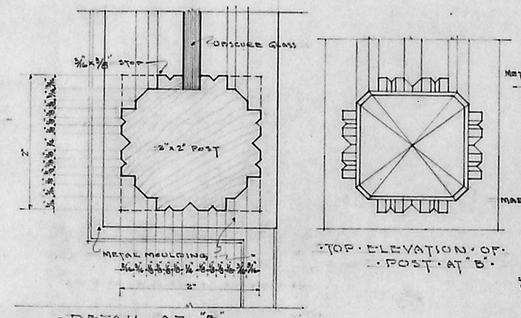

DETAIL AT "B"
SECTION "B-B"

TOP ELEVATION OF POST AT "B"

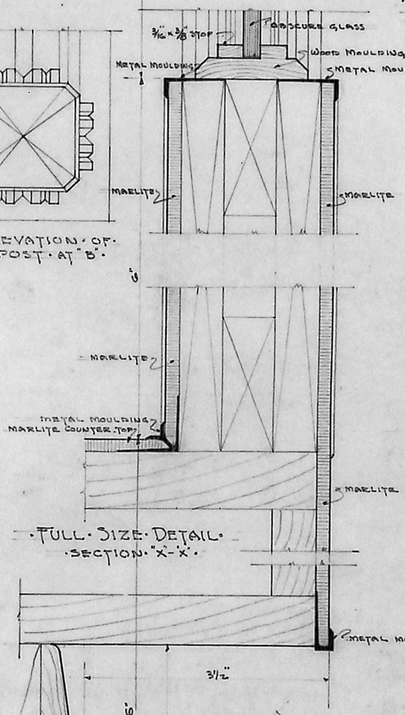

FULL SIZE DETAIL
SECTION "X-X"

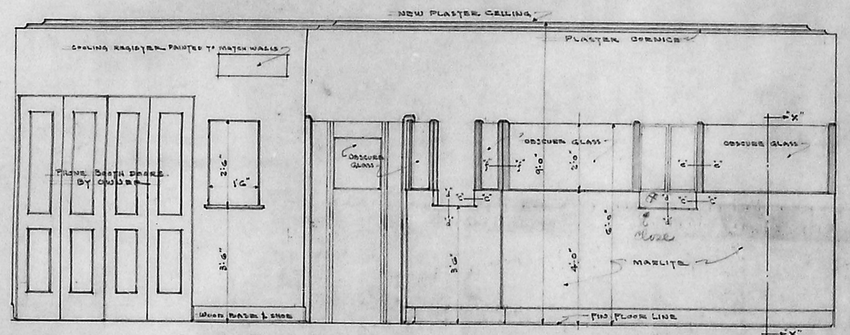

FRONT ELEVATION OF COUNTER (PUBLIC LOBBY SIDE)
SCALE 1½" = 1'-0"

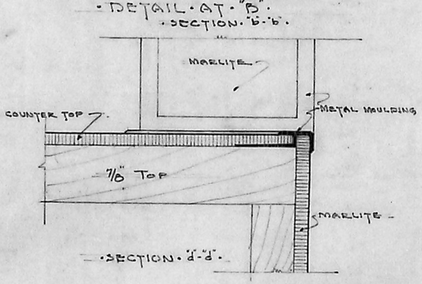

SECTION "D-D"

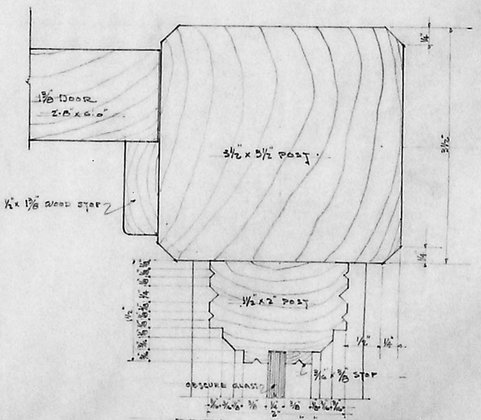

DETAIL AT "A"
SECTION "A-A"

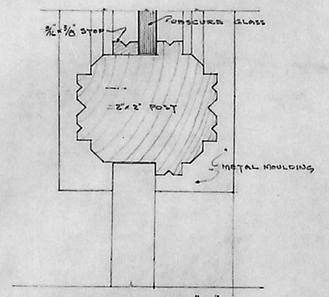

DETAIL AT "E"
SECTION "E-E"

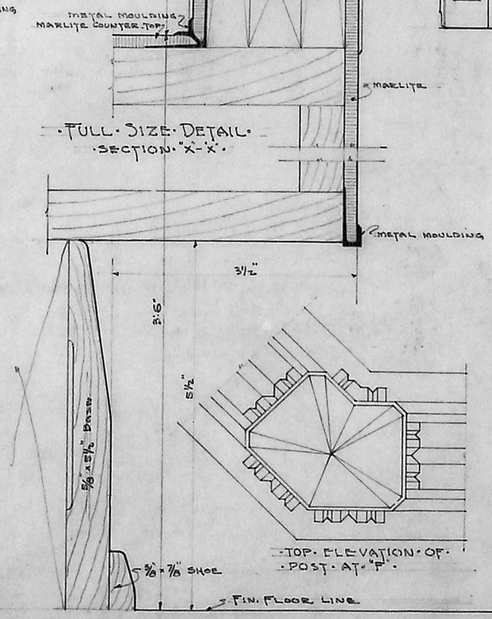

TOP ELEVATION OF POST AT "F"

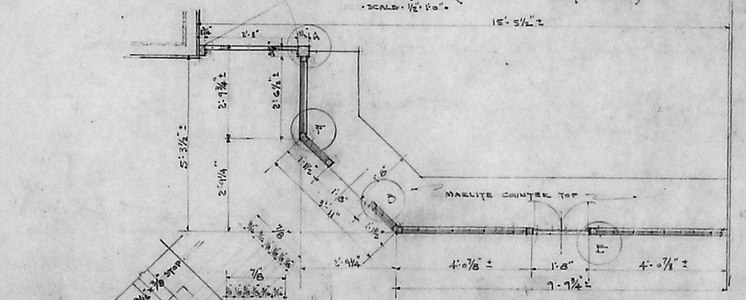

COUNTER PLAN
SCALE 1½" = 1'-0"

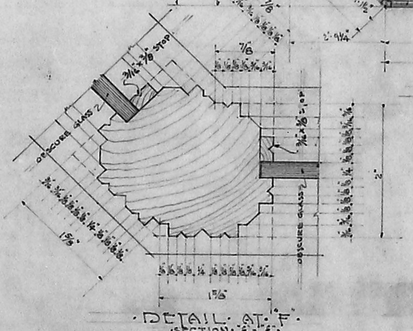

DETAIL AT "F"
SECTION "F-F"

FULL SIZE DETAILS OF COUNTER

DRAWN BY A.E.J.
TRACED BY A.E.J.
CHECKED BY
REVISED BY
DATE MARCH 1939

ALTERATIONS AND ADDITIONS TO
THE CITIZENS UTILITIES COMPANY BUILDING AT
KINGMAN ARIZONA
C. M. HART MANAGER

LESCHER AND MAHONEY
ARCHITECTS
1100 TITLE & TRUST BLDG
PHOENIX ARIZONA

COMM. No 887
SHEET No 4