ENQ5.3:C55/986/87

Arizona Drinking Water Systems

Compliance Status Report for the Period July 1, 1986 through June 30, 1987

September 1987

ENQ 5.3: C 55/986/87

A REPORT OF COMPLIANCE WITH ARIZONA'S DRINKING WATER REGULATIONS BY PUBLIC WATER SYSTEMS FOR THE PERIOD 7-1-86 THROUGH 6-30-87

Prepared by:

OFFICE OF WATER QUALITY

ARIZONA DEPARTMENT OF ENVIRONMENTAL QUALITY

September 1987

ARIZONA DEPT. OF LIBRARY
ARCHIVES & PUBLIC RECORDS

JUL 05 1996

Evan Mecham, Governor
Gerald H. Teletzke, Ph.D., Director, DEQ

I. Introduction

This is the tenth report compiled by the staff of the Office of Water Quality (OWQ), Arizona Department of Environmental Quality (ADEQ), summarizing the compliance status of Arizona's public water systems with the State's Drinking Water Rules.

The Department has been delegated primary enforcement (primacy) authority by the Environmental Protection Agency to implement the requirements and programs under the Safe Drinking Water Act. A delegation of subsequent authority has been issued to Maricopa and Pima County Health Departments. The three jurisdictions in Arizona have developed an effective system for cooperation for managing the operation of public water systems.

This report reflects the compliance status of water systems as of June 30, 1987. The information herein is continually updated by the Compliance Section and is available upon request (257-2209).

II. Objectives

Periodic evaluation of water system compliance status with minimum public health requirements was initiated to meet the following goals:

A. Provide baseline data for the OWQ to assess the performance of the State's water systems.

B. Provide information to assist OWQ in assessing its management of the drinking water program and in implementing any changes needed in the program.

C. Provide a basis for informing water system owners of the status of their facilities in an effort to assist them in achieving compliance with minimum public health protection requirements.

D. Provide the public with a sense of the safety measures that are taken by water systems to ensure the quality of water being delivered.

III. Excluded Water Systems

The following water systems are excluded from this report:

A. Semipublic Water Systems. These are water systems that have fewer than 15 service connections and serve fewer than 25 persons, or which operate for less than 60 days out of the year. These systems were exempted from all regulatory requirements (unless a health hazard develops) by the Arizona Legislature in 1981.

Recent statutory amendments require the Department to adopt rules for semi-public water systems serving four or more service connections. Those rules are currently in draft and should be final in May, 1988.

B. Private agricultural water systems owned and operated by an agricultural enterprise, which have fewer than 10 service connections and serve fewer than 25 persons. These systems were exempted by the Legislature in 1979.

C. Water systems which serve a single household and which do not make water available to the general public.

IV. Water System Classification

Arizona's Drinking Water Regulations identify two kinds of public water systems:

Community Water System: A water system which serves at least 15 service connections used by year-round residents, or regularly serves at least 25 year-round residents (examples: municipal water works, franchised water companies, private water systems serving subdivisions and trailer parks with year-round residents).

Noncommunity Water System: A water system which is not a community water system, but which serves at least 15 service connections or 25 people for at least 60 days a year (examples: water systems serving restaurants, motels, highway rest areas, campgrounds, schools, seasonal trailer parks and work places).

For the purposes of this report, three classes of water systems have been defined.

A. Class I: Water systems, both community and noncommunity, which serve 1,000 or more persons per day.

B. Class II: Community water systems which serve an average of fewer than 1,000 persons per day.

C. Class III: Noncommunity water systems which serve an average of fewer than 1,000 persons per day.

V. Compliance Levels

Three levels of compliance have been established for use in evaluating water systems. A facility that met all of the requirements included in the evaluation, during the review period, was considered to be in "full compliance". A facility that had some deficiencies, but all of which were of a minor nature, was considered to be in "substantial compliance". If a facility had any violations that were considered a potential public health threat, it was listed as in "noncompliance".

VI. Compliance Criteria

Each water system was evaluated in a number of areas and given a compliance rating of 1, 2 or 3 in each area applicable to that water system: "1" means full compliance, "2" means substantial compliance, "3" means noncompliance. The overall compliance status of the water system was determined by the lowest individual categorical compliance rating:

1 = Full Compliance. Categorical ratings were all "1"s.

2 = Substantial Compliance. Categorical ratings were all "1"s and "2"s.

3 = Noncompliance. One or more of the categorical ratings was a "3".

The criteria used in making these compliance evaluations are described in the "Compliance Criteria and Interpretation Key" contained in Appendix A. The compliance status of each water system is summarized in tabular form in Appendix E.

VII. Statistical Summary

This report covers a total of 1,561 public water supply facilities in Arizona serving a total population of 3,233,412 persons. Figure C-1 illustrates the relative distribution of those facilities, and of the corresponding service populations, among the 15 counties.

It should be noted that the population total given in this report is not equivalent to the total population of the State. Non-community water systems serve persons who are "visitors" to that system. Many of these persons are Arizona residents who are also served by community water systems. Such persons may be counted twice in the total. Many persons are served by water systems that are not regulated by the Department, as indicated in Section III of this report. Those persons are not included at all in the population figures.

Statistical summaries have been prepared tabulating the number of water systems in each class, and the corresponding populations, at each level of compliance, for each category. Statewide totals (Table B-1), as well as totals for each county (Tables B-2 through B-16) and each of the three state regions (Tables B-17 through B-19), are given. Sampling compliance and compliance with the MCLs have been evaluated separately.

A total of 791 (51%) of the public water systems in the State were considered to be in full or substantial compliance. These systems serve a total of 2,955,866 persons, or 90% of the total population served by public water systems.

Figure C-2 illustrates the percentage of all classes of water systems in compliance during the past nine years. Figures C-3 through C-5 illustrate the percentage of systems in compliance for the individual classes during the past six years. Figure C-6 illustrates the percentage of water systems in compliance by county.

Of the Class I water systems, those serving over 1,000 persons per day, 163 (80%) were found to be in full or substantial compliance. They serve a total of 2,807,716 persons, or 93% of all persons served by Class I water systems. As figure C-3 illustrates, the high percentage of compliance of Class I systems has been maintained.

Corresponding values for all three classes of water systems are given in Table D-1. These results are displayed graphically in Figures C-7 and C-8.

Certain monitoring requirements and MCLs are different for community and noncommunity water systems. Public health impacts that would result from exposure to contaminated water also may vary between community water systems (continuous, long-term exposure) and noncommunity water systems (single, short duration or intermittant exposure).

Also, certain of the U.S. Environmental Protection Agency's compliance and enforcement initiatives specifically target community water systems. Consequently, the compliance statistics are presented for community and noncommunity water systems in Table D-2. These results are displayed graphically in Figures C-9 and C-10.

This is the fourth year in which sampling compliance and drinking water quality compliance have been evaluated separately. Table D-3 summarizes the sampling compliance levels for each category in which the facilities were evaluated. Percentages of facilities found to be in full or substantial compliance, and the corresponding service populations, are given for each category as well as for all applicable sampling requirements combined. Table D-4 provides the same statistical summaries as they pertain to compliance with drinking water quality standards. Table D-5 summarizes the compliance levels for these and all other categories in which the water systems were evaluated.

Tables corresponding to Tables D-1 through D-5 were prepared for each of the three Department's Regional Offices. Tables D-6 through D-10 apply to the Northern Region (Apache, Coconino, Navajo and Yavapai Counties). Tables D-11 through D-15 apply to the Central Region (Gila, La Paz, Maricopa, Mohave and Pinal Counties). Tables D-16 through D-20 apply to the Southern Region (Cochise, Graham, Greenlee, Pima, Santa Cruz and Yuma Counties).

VIII. Observations

A large percentage, 80%, of the Class I systems were in full or substantial compliance. Forty-eight percent of the Class II and 45% of the Class III systems were in full or substantial compliance. These percentages are approximately the same as the previous year.

As seen in Table D-3, 76% of all public water systems performed the monitoring required for full or substantial compliance. These systems serve 3,124,076 persons, or 95% of the population served by public water systems.

IX. Compliance and Public Health

All of the criteria that were evaluated in this report have been established to ensure the protection of public health. Drinking water quality standards were established based on the potential exposure and adverse health effects

that would result from drinking the water. Monitoring and reporting requirements were established as a means to ensure that quality standards are continually met. Minimum operation and maintenance standards are designed to assure the physical integrity of the water treatment and distribution facilities, because a major breakdown can result in contamination of the water supply. Operator certification requirements are designed to ensure the competence of the persons charged with operating and maintaining the facilities.

Non-compliance with these criteria does not always mean that the public health is in danger. Sampling violations, for example, do not place public health in jeopardy, but the state of the public health may be in question. Improper operation and maintenance does not mean that the water will become contaminated. It does increase the risk of contamination. Operator certification violations do not indicate incompetency, but leave the abilities and knowledge of the operators in question. Violations of the drinking water standards themselves are warning signs of possible danger to the public health. Safety factors are built into the standards, and most are designed to protect against chronic affects that would result from a lifetime of exposure. However, some health standards are established to protect the public against acute health problems, such as bacteriological propagation and disease transmission.

Two of the standards were designed to protect against adverse health affects that could result from a single exposure. They are the bacteriological standard and the nitrate standard. Bacteriological MCL contamination can result in a number of gastrointestinal disorders as well as a number of diseases such as infectious hepatitis and poliomyelitis. Violations of the nitrate standard can result in methemoglobinemia (blue baby syndrome) in infants under six months of age, particularly if the high nitrates are present in water that is also bacterially contaminated. These two types of violations must be addressed and corrected as soon as they are found.

X. Conclusions

The percentage of water systems in compliance has increased since 1979, however, during the past four years the percentage of systems in compliance has remained essentially unchanged. The Department continues to employ strategies that have been successful in the past. Annual compliance status mail-outs, public meetings which address rule

changes and increased contact with the regulated community to mention a few. In May 1985 a program was initiated to provide immediate response to microbiological violations. This program ensures that every "bad" bacteriological sample is followed to a satisfactory resolution.

The strategies employed by the Department are very resource intensive, both in development and continued implementation. These strategies have been responsible for the significant improvements in compliance since 1979. The addition of personnel in all areas, inspection, enforcement and their related support groups, have made these gains possible.

XI. Future Programs and Considerations

The Legislature passed a law in June 1986 that created the Arizona Department of Environmental Quality (ADEQ). On July 1, 1987, the Division of Environmental Health Services separated from the Arizona Department of Health Services. The Environmental Quality Act of 1986 (EQA-HB2518) and HB 2335 of 1987 also gives much greater authority to ADEQ to regulate hazardous wastes, groundwater quality, pesticides, wastewater, and drinking water quality.

On June 19, 1986 Congress passed the Safe Drinking Water Amendments (SDWA86). These amendments make sweeping changes in the requirements of EPA, states and water suppliers with respect to monitoring, reporting and other administrative requirements.

On June 24, 1987 the U.S. Environmental Protection Agency adopted final national drinking water standards for eight volatile organic compounds, most of which are known or probable human carcinogens. Monitoring and public notification requirements were also adopted by EPA and will subsequently be adopted by ADEQ.

The Arizona Department of Environmental Quality (ADEQ) has drafted new rules for the regulation of public water systems. Public meetings were held to receive comment from the general public and regulated community. A target date of May, 1988 has been established for final certification. The new rules will address all aspects of regulation of public water systems. They will establish standards for the eight federally regulated volatile organic compounds.

In addition, semi-public water systems with more than four service connections will now be required to comply with monitoring and water quality requirements. There are potentially over 1,000 water systems in this category.

The ADEQ is actively engaged in implementing a lead ban, as required under SDWA86. ADEQ is implementing an educational process in order to make the public aware of the ban and ways in which they may reduce their exposure to lead.

The Federal Safe Drinking Water Act also develops programs for well-head protection and underground injection control. ADEQ is evaluating the need for similar programs in the regulation of public water systems.

XII. Recommendations

The majority of violations were observed in the Class II and Class III public water systems. The Class I systems, as a whole, have remained in compliance with the Drinking Water Regulations of the State. However, there remains a significant number of Class I systems who are in non-compliance. Class I systems serve 2,962,866 persons, over 91% of the total population served. Class II and Class III systems combined served 270,546 persons, less than 9% of the total population served.

New strategies will be implemented to increase the percentage of all classes of water systems who are in compliance. Chemical violations will initiate an immediate response from the Department. The mechanism will be similar to that successfully employed for bacteriological violations. Contact with water systems will be increased in an effort to inform owners of deficiencies and violations and to initiate steps toward compliance.

It is, therefore, recommended that the implementation of new strategies and increased contact with the regulated community continue. These initiatives coupled with the strategies presently employed will affect an increase in compliance.

JAD:EJC:ao
TEXT86.JAD
October 1, 1987

APPENDIX A

Compliance Criteria and Interpretation Key

Table of Contents

		Page
	Introduction	1
1.	General Information	2
2.	Bacteriological Monitoring	3
3.	Bacteriological Quality	3
4.	Inorganic Chemical Monitoring	4
5.	Inorganic Chemical Quality	4
6.	Radiochemical Monitoring	5, 6
7.	Radiochemical Quality	7
8.	Organic Chemical Monitoring	8
9.	Organic Chemical Quality	8
10.	Trihalomethane Monitoring	9
11.	Trihalomethane Quality	9
12.	Turbidity Monitoring	10
13.	Turbidity Quality	10
14.	Corrosivity Monitoring	11
15.	Certified Operator	11
16.	Operation and Maintenance	11
17.	Compliance Schedule	11
18.	Summary Status	12

1987 Water System Compliance Status Report

Compliance Criteria
and
Intepretation Key

INTRODUCTION

The 1987 Water System Compliance Status Report covers the period from July 1, 1986 through June 30, 1987. Each water system was evaluated in a number of areas and was given one of three compliance ratings 1, 2, or 3. A water system with an "1" rating was in total compliance with all of the requirements which the Department monitored. A water system with a "2" rating was in substantial compliance but had some minor deficiencies. A water system with a "3" rating had one or more major deficiencies. Those systems with a "3" rating are considered in noncompliance and will be reported as such in response to inquiries from outside the Department. This document may be used to interpret the entries found in the tabular portion of the report.

To better define problem areas associated with noncompliance, sampling compliance and water quality compliance have been evaluated separately. Acronyms in parentheses refer to specific columns in the tabular portion of the report and are defined elsewhere in this document.

Unless otherwise specified, the following will be used in all check sampling and public notification areas:

Check Samples - (ICKS, RCNS, OCKS). Had all check samples (continued sampling in the case of rads) required during this compliance period been submitted? Possible entries are:

"-" = None required.
Y = Yes, all required check samples had been submitted.
S = Some, but not all, of the required check samples had been submitted.
N = None of the required check samples had been submitted.

Public Notification -- (BPN, IPN, RPN, OPN, THPN, TPN, CSPN). Had all public notification for MCL violations required during this compliance period been given? Possible entries are:

"-" = None required.
Y = Yes, all required public notification had been given.
S = Some, but not all, of the required public notification had been given.
N = None of the required public notification had been given.

Please note that in categories where no samples had been submitted, both the MCL and quality status fields for that category contain a "-". This does not necessarily indicate that there was no water quality problem, only that no evaluation has been made.

1. General Information

POP - Population
nnnn = average number of persons served per day.

TYP - System type
C = Community
N = Noncommunity

SRC - Source type
G = Groundwater
S = Surface Water
P = Purchased Surface Water
W = Purchased Groundwater

CLS - Class of water system as established by Bureau policy.
1 = Systems with population >1000
2 = Community systems with population <1000
3 = Non-community systems with population <1000

NOTES

B = Reduced Bacteriological Sampling
C = Consecutive System
H = Hauled Water System
N = New System
P = Purchased Water System
R = Reduced Radiochemical (Rads) Sampling
S = Seasonal System
T = Reduced Total Trihalomethane (TTHM) Sampling

2. Bacteriological Monitoring

BSMP - Bacteriological sampling. Entry is the number of months for which fewer than the minimum number of routine samples or check samples had been submitted. For systems on quarterly sampling, a quarterly routine sampling violation is counted as three months. Possible entries are: OA, OB, 1, 2, ..., 12. ("OA" means there were no check sampling requirements. "OB" means there were some check sampling requirements, and they were met).

BSST - Bacteriological sampling status

= 1 when BSMP = OA, OB
= 2 when BSMP = 1, 2 or 3 (1 for seasonal systems)
= 3 when BSMP = >3 (>1 for seasonal systems)

Note: Any water system that: (a) had sampling violations, but no MCL violations, (b) had submitted a laboratory contract for a year's worth of analyses, and (c) had no subsequent sampling violations, was given a "2" rating.

3. Bacteriological Quality

BMCL - Bacteriological MCL violations. Entry is the number of months for which an MCL violation occurred. Possible entries are: 0, 1, 2, ..., 12.

For systems serving up to 3300 persons, the compliance period is the calendar quarter. A quarterly MCL violation equals three months in violation.

BPN - Bacteriological Public Notice--see introduction.

BQST - Bacteriological quality status is determined from one of the following tables. It is based on the number of MCL violations that occurred.

For Pop <= 3300

BMCL entry	0	3	6	> 6
BSMP entry	Resulting BQST entry			
OA	1	2	2	3
OB	1	2	3	3
1	1	2	3	3
2	1	2	3	3
> 2	1	3	3	3

For Pop > 3300

BMCL entry	0	1	2	3	> 3
BSMP entry	Resulting BQST entry				
OA or OB	1	2	2	2	3
1	1	2	2	3	3
2	1	2	3	3	3
> 2	1	3	3	3	3

For Seasonal Sys

BMCL entry	0	3	> 3
BSMP entry	Resulting BQST entry		
OA	1	2	3
OB	1	2	3
1	1	3	3
> 1	1	3	3

4. Inorganic Chemical Monitoring

IDATE

(a) dd-mmm-yy = Date of most recent sample.

(b) none = No inorganic sample had ever been submitted for this system.

(c) "-" = No inorganic sample required. (The system purchased its water from another system that met the requirements.

ISST - Inorganic sampling status. Was the sample on file less than 3 years old for groundwater systems or less than 1 year old for surface water systems? (1 = Yes, 2 = Sample was less than one year too old, 3 = Sample was more than one year too old, or no sample had ever been submitted.

5. Inorganic Chemical Quality

IMCL - Inorganic MCL violations. Entry is the chemical symbol for any parameters for which an MCL violation was indicated, either in the regular samples (in the absence of any of the required verification check samples), or as an average of the regular sample and the verification check samples.

As = Arsenic	F = Fluoride	Se = Selenium
Ba = Barium	Pb = Lead	Ag = Silver
Cd = Cadmium	Hg = Mercury	"-"= No violations indicated
Cr = Chromium	N = Nitrates (as N)	

ICKS - Inorganic check sampling--see Introduction.

IPN - Inorganic public notice--see Introduction.

IQST - Inorganic quality status is determined from the following table which references the IMCL and the CSST entries if a compliance schedule pertaining to the identified inorganic MCL violations had been established.

IMCL Entry	CSST Entry (if related)	Resulting IQST Entry
"-"	N.A.	1
Any other Entry	1 or 2	2
	3	3
	Unrelated or blank	3

6. Radiochemical Monitoring.

RDATE

(a) dd-mmm-yy = Date of completion of sampling requirements. If sampling requirements were only partially completed, entry is the date of the most recent quarter sample.

(b) None = No radiochemical sample had ever been submitted from this system.

(c) "-" = No radiochemical sample required.

RSMP - Radiochemical sampling summary. Had the regular sampling requirement been completed - four consecutive quarterly grab samples (4Q), a composite sample (C), or a single grab sample in lieu thereof when approved by the Department (G). Possible other entries include 0, 1Q, 2Q, or 3Q, which indicate the number of quarterly sample results received to date, and 4K, which indicates that four samples were submitted, but not in consecutive quarters. An "i" following the entry indicates that one or more incomplete samples were submitted. For example, gross alpha particle activity exceeded 5 pC/l, and the required radium 226 and 228 analyses were not performed.

RSST - Radiochemical sampling status is determined from the following table and is based on a combined evaluation of the degree of completion of the sampling requirements and the age of the sample.

Time since RDATE entry (yrs)	< 1	> 1 < 4	> 4 < 5	> 5
RSMP Entry	Resulting RSST entry			
4Q, C, G	1	1	2	3
4Qi, Ci, Gi 4K, 4Ki	2	2	3	3
1Q, 2Q, 3Q 1Qi, 2Qi, 3Qi	2	3	3	3
0	3	3	3	3

7. Radiochemical Quality

RMCL - Radiochemical MCL violations. Entry is the symbol for any parameters where an MCL violation was confirmed either by a composite sample or by an average of all four consecutive quarterly grab samples, or was indicated in any one grab sample in the absence of four consecutive quarterly grab samples. Possible entries are:

a = Gross alpha particle activity.
Ra = Radium (Ra-226 and Ra-228).
"-" = No violations indicated.

RCNS - Radiochemical continued sampling--see Introduction.

RPN - Radiochemical public notice--see Introduction.

RQST - Radiochemical quality status is determined from the following table, which references the RMCL and the CSST entries if a compliance schedule pertaining to the identified radiochemical MCL violation had been established:

RMCL Entry	CSST Entry (if related)	Resulting RQST Entry
"-"	N.A.	1
Any other entry	1 or 2	2
	3	3
	Unrelated or blank	3

8. Organic Chemical Monitoring

ODATE

(a) dd-mm-yy = Date of most recent sample.

(b) none = No organic chemical sample had ever been submitted for this system.

(c) "-" = No organic Sample Required.

OSST - Organic sampling status. Was the sample on file less than three years old? (1 = Yes, 2 = Sample greater than 3 years old but less than 4 years old, 3 = Sample greater than 4 years old, or no sample had ever been submitted.)

9. Organic Chemical Quality Compliance.

OMCL - Organic MCL violations. Entry is the regulations' subsection number (from R9-8-221.D) corresponding to the chemical(s) for which an MCL violation was indicated, either in the regular sample (in the absence of any of the required verification check samples), or as an average of the regular sample and the verification check samples.

1a = Endrin
1b = Lindane
1c - Methoxychlor
1d = Toxaphene
2a = 2,4-D
2b = 2,4,5-TP Silvex
"-" = No violation indicated

OCKS - Organic check sampling--see Introduction.

OPN - Organic public notice--see Introduction.

OQST - Organic quality status is determined from the following table which references the OMCL and the CSST entries of a compliance schedule pertaining to the identified organic MCL violations had been established:

OMCL Entry	CSST Entry (if related)	Resulting OQST Entry
"-"	N.A.	1
Any other Entry	1 or 2	2
	3	3
	Unrelated or blank	3

10. Trihalomethane Monitoring.

THSMP - Trihalomethane sampling summary. A numerical entry is the number of quarters for which fewer than the minimum required number of total distribution or maximum residence time THM samples were submitted. Possible entries are: 0, 1, 2, 3, and 4. An alpha entry indicates whether or not the alternative Maximum Total Trihalomethane Potential (MTP) sample(s) had been submitted (Y = Yes, N = No. "-" entry indicates no trihalomethane sampling required).

THSST - Trihalomethane sampling status.

= 1 when THSMP = 0 or Y.
= 2 when THSMP = 1.
= 3 when THSMP = N or > 1.

11. THMCL - Trihalomethane quality summary. Was the annual average THM concentration (or the alternative MTP value) less than the applicable MCL? ("-" = no violation was indicated, N = MCL exists).

THQST - Trihalomethane quality status is determined from the following table which references the THMCL and the CSST entries if a compliance schedule pertaining to the identified trihalomethane MCL violations had been established.

THMCL Entry	CSST Entry (if related)	Resulting IQST Entry
"-"	N.A.	1
N	1 or 2	2
	3	3
	Unrelated or blank	3

12. Turbidity Monitoring

TSMP - Turbidity sampling. Entry is the number of months for which fewer than the minimum number of turbidity results were submitted. Possible entries are: 0,1,2,...,12. "-" entry indicates no turbidity monitoring required.

TSST - Turbidity sampling status:

= 1 when TSMP = 0.
= 2 when TSMP = 1, 2, 3.
= 3 when TSMP > 3.

13. Turbidity Quality

TMCL - Turbidity MCL violations. Entry is the number of months for which an averaging MCL violation was indicated (0, 1, 2, ..., 12).

TPN - Turbidity public notice--see Introduction.

TQST - Turbidity quality status.

= 1 when TMCL = 0
= 2 when TMCL = 1 or 2
= 3 when TMCL > 2.

14. Corrosivity Monitoring

COSST - The corrosivity monitoring requirement was instituted last year. Systems using surface water sources should have submitted two samples during the compliance period, one summer season sample (May - September) and one winter season sample (December - March). Systems using only ground-water sources should have submitted a single sample.

1 = Required sample(s) submitted.
2 = Any of the required sample(s) not yet submitted.

15. Certified Operator.

OPST - Certified operator status. Did the system have an operator certified at the appropriate grade?
1 = Yes, the system had a certified operator.
2 = Operators' certificate expired 6/30/84 (There is a six month grace period for renewal).
3 = No, the system did not have a certified operator.

16. Operation and Maintenance.

DATE - Survey Date.

(a) dd-mm-yy = Date of most recent sanitary survey.

(b) none = System had never been inspected.

OMST - Operation and maintenance status. At the time of that inspection was the system free from major O & M deficiencies? (Major O & M deficiencies are defined in the Regional Office inspection procedures). Possible entries are:

1 = Yes, the system was free from major deficiencies.
2 = The system had some O & M deficiencies that were not considered to be major, or a compliance schedule pertaining to major O & M deficiencies had been established, and satisfactory progress was being made in correcting those deficiencies. (At the present time information pertaining to minor deficiencies is not forwarded to the compliance unit. Therefore, water systems having only minor deficiencies received an A.)
3 = No, the system had one or more major deficiencies.

17. Compliance Schedule

This section was left blank if no compliance schedule was in force or requested at the end of the compliance period.

CSEST - Compliance schedule established. Had a compliance schedule been established pursuant to a variance, exclusion compliance agreement or enforcement action? (Y = yes; R = Request for a V or E; or an application for a compliance schedule has been submitted, but it had not yet been processed by the Department).

CSPRG - Compliance schedule progress. If CSEST = Y, had all applicable deadlines in the Compliance Schedule been met? (Y = yes, P = water system was behind schedule, but acceptable progress was being made, N = no).

CSPN - Public Notification. If a Variance or Exclusion or a Compliance Schedule had been issued, had public notification of the fact been given? (Y = yes, N = no, "-" = none required).

CSST - Compliance Schedule Status.

= 1 when CSEST = Y, CSPRG = Y, and CSPN = Y or "-".
= 2 when the water system had submitted a request which the Department was still processing at the end of the review period (i.e., CSEST = R); or if compliance schedule had been established, the water system was behind schedule but was making acceptable progress and had provided public noti-fication (i.e., CSEST = Y, CSPRG = P, CSPN = Y).
= 3 for CSPRG = N.

18. Summary Status

SUMST - The overall compliance status of the water system was determined by the lowest of the individual categorical compliance status ratings reported for all of the above items.

SSST - The summary sampling status of the water system was determined by the lowest of the individual categorical sampling status ratings.

SQST - The summary quality status of the water system was determined by the lowest of the individual categorical water quality status ratings.

For each of these three summaries, the following applies:

1 = Full compliance, if categorical ratings were all 1's.

2 = Substantial compliance, if categorical ratings were 1's and 2's.

3 = Noncompliance, if one or more categorical ratings were 3's.

August 20, 1987

APPENDIX B

STATISTICAL SUMMARIES

Tables	Description
1	Statewide Totals
2	Apache County
3	Cochise County
4	Coconino County
5	Gila County
6	Graham County
7	Greenlee County
8	La Paz County
9	Maricopa County
10	Mohave County
11	Navajo County
12	Pima County
13	Pinal County
14	Santa Cruz County
15	Yavapai County
16	Yuma County
17	Northern Region
18	Central Region
19	Southern Region

TABLE B - 1
WATER SYSTEM COMPLIANCE SUMMARY
FOR THE PERIOD: 7/1/86 - 6/30/87

STATEWIDE TOTALS

Compliance		Class I (Comm.)		Class I (Nonc.)		Class II		Class III		Totals	
Category	Level	No.	Population	No.	Population	No.	Population	No.	Population	No.	Population
Summary Status											
Monitoring	1	99	2328520	30	60070	221	67575	325	59130	675	2515295
	2	44	481874	17	37137	225	48523	225	41247	511	608781
	3	10	49740	3	5525	167	30285	194	23726	374	109276
	Totals	153	2860134	50	102732	613	146383	744	124103	1560	3233352
Quality	1	116	2701734	43	92382	417	105083	559	94937	1135	2994136
	2	26	92900	4	6200	87	19200	105	19733	222	138033
	3	11	65500	3	4150	109	22100	79	9403	202	101153
	Totals	153	2860134	50	102732	613	146383	743	124073	1559	3233322
Overall	1	71	2189765	21	43675	126	38113	158	33001	376	2304554
	2	53	530289	18	43987	166	42317	178	34719	415	651312
	3	29	140080	11	15070	321	65953	408	56383	769	277486
	Totals	153	2860134	50	102732	613	146383	744	124103	1560	3233352
Bacteriological											
Monitoring	1	125	2687215	32	64495	374	100970	378	68939	909	2921619
	2	24	151779	16	35137	185	38694	209	38004	434	263614
	3	4	21140	2	3100	54	6719	156	17110	216	48069
	Totals	153	2860134	50	102732	613	146383	743	124053	1559	3233302
Quality	1	122	2731334	45	95382	468	116021	582	99292	1217	3042029
	2	28	100700	4	6200	94	19557	107	19519	233	145976
	3	3	28100	1	1150	47	10256	50	5076	101	44582
	Totals	153	2860134	50	102732	609	145834	739	123887	1551	3232587
Inorganic											
Monitoring	1	138	2563805	43	87806	511	127026	515	90523	1207	2869160
	2	8	254683	1	3500	42	9848	56	9187	107	277218
	3	0	0	1	2425	44	6789	81	9278	126	18492
	Totals	146	2818488	45	93731	597	143663	652	108988	1440	3164870
Quality	1	137	2776688	43	91581	530	131886	590	101247	1300	3101402
	2	0	0	0	0	1	505	4	700	5	1205
	3	8	37400	2	2150	52	9501	27	3908	89	52959
	Totals	145	2814088	45	93731	583	141892	621	105855	1394	3155566

TABLE B - 1, Continued
WATER SYSTEM COMPLIANCE SUMMARY
FOR THE PERIOD: 7/1/86 - 6/30/87

STATEWIDE TOTALS

Compliance		Class I (Comm.)		Class I (Nonc.)		Class II		Class III		Totals	
Category	Level	No.	Population	No.	Population	No.	Population	No.	Population	No.	Population
Radiochemical											
Monitoring	1	134	2719244	0	0	373	100941	3	345	510	2820530
	2	10	91844	0	0	82	17901	2	115	94	109860
	3	2	5400	0	0	124	21220	0	0	126	26620
	Totals	146	2816488	0	0	579	140062	5	460	730	2957010
Quality	1	146	2816488	0	0	526	132057	5	460	677	2949005
	2	0	0	0	0	1	520	0	0	1	520
	3	0	0	0	0	16	2628	0	0	16	2628
	Totals	146	2816488	0	0	543	135205	5	460	694	2952153
Organic											
Monitoring	1	16	1304030	0	0	13	3410	0	0	29	1307440
	2	2	4854	0	0	0	0	0	0	2	4854
	3	1	4900	0	0	3	625	0	0	4	5525
	Totals	19	1313784	0	0	16	4035	0	0	35	1317819
Quality	1	19	1313784	0	0	16	4035	0	0	35	1317819
	2	0	0	0	0	0	0	0	0	0	0
	3	0	0	0	0	0	0	0	0	0	0
	Totals	19	1313784	0	0	16	4035	0	0	35	1317819
Trihalomethanes											
Monitoring	1	14	1880983	0	0	0	0	0	0	14	1880983
	2	3	247500	0	0	0	0	0	0	3	247500
	3	2	16900	0	0	0	0	0	0	2	16900
	Totals	19	2145383	0	0	0	0	0	0	19	2145383
Quality	1	18	2133383	0	0	0	0	0	0	18	2133383
	2	0	0	0	0	0	0	0	0	0	0
	3	0	0	0	0	0	0	0	0	0	0
	Totals	18	2133383	0	0	0	0	0	0	18	2133383

TABLE B - 1, Continued
WATER SYSTEM COMPLIANCE SUMMARY
FOR THE PERIOD: 7/1/86 - 6/30/87

STATEWIDE TOTALS

Compliance		Class I (Comm.)		Class I (Nonc.)		Class II		Class III		Totals	
Category	Level	No.	Population	No.	Population	No.	Population	No.	Population	No.	Population
Turbidity											
Monitoring	1	17	1297284	0	0	7	2412	7	2576	31	1302272
	2	2	234000	1	2000	5	953	6	2595	14	239548
	3	2	6300	0	0	4	660	7	668	13	7628
	Totals	21	1537584	1	2000	16	4025	20	5839	58	1549448
Quality	1	20	1536384	0	0	11	2805	13	4673	44	1543862
	2	1	1200	0	0	1	250	1	366	3	1816
	3	0	0	1	2000	4	970	5	1280	10	4250
	Totals	21	1537584	1	2000	16	4025	19	6319	57	1549928
Corrosivity											
Monitoring	1	140	2792360	0	0	460	117893	13	1939	613	2912192
	2	9	61868	0	0	120	21369	2	410	131	83647
	3	0	0	0	0	0	0	0	0	0	0
	Totals	149	2854228	0	0	580	139262	15	2349	744	2995839
Certified	1	150	2853533	45	96531	474	121094	481	89385	1150	3160543
Operator	2	0	0	0	0	0	0	0	0	0	0
	3	0	0	3	3200	135	23965	247	32802	385	59967
	Totals	150	2853533	48	99731	609	145059	728	122187	1535	3220510
Operation and	1	125	2726294	39	79237	385	98609	499	90120	1048	2994260
Maintenance	2	15	91100	4	10300	69	19397	52	8132	140	128929
	3	11	39740	2	2195	136	25942	140	17581	289	85458
	Totals	151	2857134	45	91732	590	143948	691	115833	1477	3208647
Compliance	1	5	11926	0	0	3	985	1	30	9	12941
Schedule	2	0	0	0	0	3	920	0	0	3	920
	3	0	0	0	0	1	300	3	500	4	800
	Totals	5	11926	0	0	7	2205	4	530	16	14661

TABLE B - 2
WATER SYSTEM COMPLIANCE SUMMARY
FOR THE PERIOD: 7/1/86 - 6/30/87

APACHE COUNTY

Compliance		Class I (Comm.)		Class I (Nonc.)		Class II		Class III		Totals	
Category	Level	No.	Population	No.	Population	No.	Population	No.	Population	No.	Population
Summary Status											
Monitoring	1	4	11500	1	1000	4	762	19	3435	28	16697
	2	1	1460	1	2000	6	1158	11	1452	19	6070
	3	0	0	0	0	3	351	10	489	13	840
	Totals	5	12960	2	3000	13	2271	40	5376	60	23607
Quality	1	4	11500	1	1000	8	1856	33	5042	46	19398
	2	1	1460	0	0	2	82	3	175	6	1717
	3	0	0	1	2000	3	333	4	159	8	2492
	Totals	5	12960	2	3000	13	2271	40	5376	60	23607
Overall	1	3	7900	0	0	3	750	8	2279	14	10929
	2	0	0	0	0	4	983	7	1025	11	2008
	3	2	5060	2	3000	6	538	25	2072	35	10670
	Totals	5	12960	2	3000	13	2271	40	5376	60	23607
Bacteriological											
Monitoring	1	5	12960	2	3000	5	912	18	3385	30	20257
	2	0	0	0	0	5	1008	11	1452	16	2460
	3	0	0	0	0	3	351	10	489	13	840
	Totals	5	12960	2	3000	13	2271	39	5326	59	23557
Quality	1	4	11500	2	3000	9	1934	33	5045	48	21479
	2	1	1460	0	0	3	232	3	175	7	1867
	3	0	0	0	0	1	105	3	106	4	211
	Totals	5	12960	2	3000	13	2271	39	5326	59	23557
Inorganic											
Monitoring	1	5	12960	2	3000	10	2025	28	4850	45	22835
	2	0	0	0	0	1	63	5	160	6	223
	3	0	0	0	0	2	183	3	221	5	404
	Totals	5	12960	2	3000	13	2271	36	5231	56	23462
Quality	1	4	8560	2	3000	10	1938	27	4628	43	18126
	2	0	0	0	0	0	0	0	0	0	0
	3	0	0	0	0	2	228	1	53	3	281
	Totals	4	8560	2	3000	12	2166	28	4681	46	18407

TABLE B - 2, Continued
WATER SYSTEM COMPLIANCE SUMMARY
FOR THE PERIOD: 7/1/86 - 6/30/87

APACHE COUNTY

Compliance		Class I (Comm.)		Class I (Nonc.)		Class II		Class III		Totals	
Category	Level	No.	Population	No.	Population	No.	Population	No.	Population	No.	Population
Radiochemical											
Monitoring	1	5	12960	0	0	7	1682	0	0	12	14642
	2	0	0	0	0	4	406	0	0	4	406
	3	0	0	0	0	2	183	0	0	2	183
	Totals	5	12960	0	0	13	2271	0	0	18	15231
Quality	1	5	12960	0	0	8	1813	0	0	13	14773
	2	0	0	0	0	0	0	0	0	0	0
	3	0	0	0	0	1	150	0	0	1	150
	Totals	5	12960	0	0	9	1963	0	0	14	14923
Organic											
Monitoring	1	0	0	0	0	0	0	0	0	0	0
	2	0	0	0	0	0	0	0	0	0	0
	3	0	0	0	0	0	0	0	0	0	0
	Totals	0	0	0	0	0	0	0	0	0	0
Quality	1	0	0	0	0	0	0	0	0	0	0
	2	0	0	0	0	0	0	0	0	0	0
	3	0	0	0	0	0	0	0	0	0	0
	Totals	0	0	0	0	0	0	0	0	0	0
Trihalomethanes											
Monitoring	1	0	0	0	0	0	0	0	0	0	0
	2	0	0	0	0	0	0	0	0	0	0
	3	0	0	0	0	0	0	0	0	0	0
	Totals	0	0	0	0	0	0	0	0	0	0
Quality	1	0	0	0	0	0	0	0	0	0	0
	2	0	0	0	0	0	0	0	0	0	0
	3	0	0	0	0	0	0	0	0	0	0
	Totals	0	0	0	0	0	0	0	0	0	0

TABLE B - 2, Continued
WATER SYSTEM COMPLIANCE SUMMARY
FOR THE PERIOD: 7/1/86 - 6/30/87

APACHE COUNTY

Compliance		Class I (Comm.)		Class I (Nonc.)		Class II		Class III		Totals	
Category	Level	No.	Population	No.	Population	No.	Population	No.	Population	No.	Population
Turbidity											
Monitoring	1	0	0	0	0	0	0	0	0	0	0
	2	0	0	1	2000	0	0	0	0	1	2000
	3	0	0	0	0	0	0	0	0	0	0
	Totals	0	0	1	2000	0	0	0	0	1	2000
Quality	1	0	0	0	0	0	0	0	0	0	0
	2	0	0	0	0	0	0	0	0	0	0
	3	0	0	1	2000	0	0	0	0	1	2000
	Totals	0	0	1	2000	0	0	0	0	1	2000
Corrosivity											
Monitoring	1	4	11500	0	0	9	1223	0	0	13	12723
	2	1	1460	0	0	3	298	0	0	4	1758
	3	0	0	0	0	0	0	0	0	0	0
	Totals	5	12960	0	0	12	1521	0	0	17	14481
Certified	1	5	12960	2	3000	8	1883	22	3587	37	21430
Operator	2	0	0	0	0	0	0	0	0	0	0
	3	0	0	0	0	5	388	15	1674	20	2062
	Totals	5	12960	2	3000	13	2271	37	5261	57	23492
Operation and	1	3	7900	1	2000	6	925	19	4195	29	15020
Maintenance	2	0	0	0	0	2	820	3	325	5	1145
	3	2	5060	1	1000	4	501	14	631	21	7192
	Totals	5	12960	2	3000	12	2246	36	5151	55	23357
Compliance	1	0	0	0	0	0	0	0	0	0	0
Schedule	2	0	0	0	0	0	0	0	0	0	0
	3	0	0	0	0	0	0	0	0	0	0
	Totals	0	0	0	0	0	0	0	0	0	0

TABLE B - 3
WATER SYSTEM COMPLIANCE SUMMARY
FOR THE PERIOD: 7/1/86 - 6/30/87

COCHISE COUNTY

Compliance		Class I (Comm.)		Class I (Nonc.)		Class II		Class III		Totals	
Category	Level	No.	Population	No.	Population	No.	Population	No.	Population	No.	Population
Summary Status											
Monitoring	1	7	44387	1	1750	20	6057	28	3875	56	56069
	2	4	38264	1	2486	10	2594	11	643	26	43987
	3	1	1800	1	1100	8	1520	10	1297	20	5717
	Totals	12	84451	3	5336	38	10171	49	5815	102	105773
Quality	1	7	39501	3	5336	21	6617	29	4177	60	55631
	2	4	27650	0	0	9	952	15	1286	28	29888
	3	1	17300	0	0	8	2602	5	352	14	20254
	Totals	12	84451	3	5336	38	10171	49	5815	102	105773
Overall	1	5	23037	1	1750	11	3821	7	1145	24	29753
	2	5	42314	1	2486	5	387	11	993	22	46180
	3	2	19100	1	1100	22	5963	31	3677	56	29840
	Totals	12	84451	3	5336	38	10171	49	5815	102	105773
Bacteriological											
Monitoring	1	10	62651	1	1750	29	8375	35	4427	75	77203
	2	2	21800	1	2486	7	1526	7	488	17	26300
	3	0	0	1	1100	2	270	7	900	10	2270
	Totals	12	84451	3	5336	38	10171	49	5815	102	105773
Quality	1	7	39501	3	5336	24	7832	30	4327	64	56996
	2	4	27650	0	0	10	1252	15	1286	29	30188
	3	1	17300	0	0	4	1087	4	202	9	18589
	Totals	12	84451	3	5336	38	10171	49	5815	102	105773
Inorganic											
Monitoring	1	11	69787	3	5336	36	10041	35	4330	85	89494
	2	1	14664	0	0	0	0	8	948	9	15612
	3	0	0	0	0	2	130	4	437	6	567
	Totals	12	84451	3	5336	38	10171	47	5715	100	105673
Quality	1	12	84451	3	5336	33	7826	44	5497	92	103110
	2	0	0	0	0	0	0	0	0	0	0
	3	0	0	0	0	4	1515	1	150	5	1665
	Totals	12	84451	3	5336	37	9341	45	5647	97	104775

TABLE B - 3, Continued
WATER SYSTEM COMPLIANCE SUMMARY
FOR THE PERIOD: 7/1/86 - 6/30/87

COCHISE COUNTY

Compliance		Class I (Comm.)		Class I (Nonc.)		Class II		Class III		Totals	
Category	Level	No.	Population	No.	Population	No.	Population	No.	Population	No.	Population
Radiochemical											
Monitoring	1	11	82651	0	0	29	7771	0	0	40	90422
	2	0	0	0	0	2	980	0	0	2	980
	3	1	1800	0	0	7	1420	0	0	8	3220
	Totals	12	84451	0	0	38	10171	0	0	50	94622
Quality	1	12	84451	0	0	38	10171	0	0	50	94622
	2	0	0	0	0	0	0	0	0	0	0
	3	0	0	0	0	0	0	0	0	0	0
	Totals	12	84451	0	0	38	10171	0	0	50	94622
Organic											
Monitoring	1	0	0	0	0	0	0	0	0	0	0
	2	1	1800	0	0	0	0	0	0	1	1800
	3	0	0	0	0	0	0	0	0	0	0
	Totals	1	1800	0	0	0	0	0	0	1	1800
Quality	1	1	1800	0	0	0	0	0	0	1	1800
	2	0	0	0	0	0	0	0	0	0	0
	3	0	0	0	0	0	0	0	0	0	0
	Totals	1	1800	0	0	0	0	0	0	1	1800
Trihalomethanes											
Monitoring	1	2	26664	0	0	0	0	0	0	2	26664
	2	0	0	0	0	0	0	0	0	0	0
	3	0	0	0	0	0	0	0	0	0	0
	Totals	2	26664	0	0	0	0	0	0	2	26664
Quality	1	2	26664	0	0	0	0	0	0	2	26664
	2	0	0	0	0	0	0	0	0	0	0
	3	0	0	0	0	0	0	0	0	0	0
	Totals	2	26664	0	0	0	0	0	0	2	26664

TABLE B - 3, Continued
WATER SYSTEM COMPLIANCE SUMMARY
FOR THE PERIOD: 7/1/86 - 6/30/87

COCHISE COUNTY

Compliance		Class I (Comm.)		Class I (Nonc.)		Class II		Class III		Totals	
Category	Level	No.	Population	No.	Population	No.	Population	No.	Population	No.	Population
Turbidity											
Monitoring	1	1	1800	0	0	0	0	0	0	1	1800
	2	0	0	0	0	0	0	0	0	0	0
	3	0	0	0	0	0	0	0	0	0	0
	Totals	1	1800	0	0	0	0	0	0	1	1800
Quality	1	1	1800	0	0	0	0	0	0	1	1800
	2	0	0	0	0	0	0	0	0	0	0
	3	0	0	0	0	0	0	0	0	0	0
	Totals	1	1800	0	0	0	0	0	0	1	1800
Corrosivity											
Monitoring	1	12	84451	0	0	30	8447	0	0	42	92898
	2	0	0	0	0	8	1724	0	0	8	1724
	3	0	0	0	0	0	0	0	0	0	0
	Totals	12	84451	0	0	38	10171	0	0	50	94622
Certified	1	12	84451	3	5336	25	7415	25	3232	65	100434
Operator	2	0	0	0	0	0	0	0	0	0	0
	3	0	0	0	0	13	2756	23	2558	36	5314
	Totals	12	84451	3	5336	38	10171	48	5790	101	105748
Operation and	1	12	84451	3	5336	27	7115	42	5411	84	102313
Maintenance	2	0	0	0	0	1	650	1	47	2	697
	3	0	0	0	0	10	2406	6	357	16	2763
	Totals	12	84451	3	5336	38	10171	49	5815	102	105773
Compliance	1	0	0	0	0	0	0	0	0	0	0
Schedule	2	0	0	0	0	0	0	0	0	0	0
	3	0	0	0	0	1	300	0	0	1	300
	Totals	0	0	0	0	1	300	0	0	1	300

TABLE B - 4
WATER SYSTEM COMPLIANCE SUMMARY
FOR THE PERIOD: 7/1/86 - 6/30/87

COCONINO COUNTY

Compliance		Class I (Comm.)		Class I (Nonc.)		Class II		Class III		Totals	
Category	Level	No.	Population	No.	Population	No.	Population	No.	Population	No.	Population
Summary Status											
Monitoring	1	7	68580	3	3000	10	2524	50	9860	70	83964
	2	2	4225	0	0	14	3587	23	4923	39	12735
	3	2	9240	0	0	1	40	29	2860	32	12140
	Totals	11	82045	3	3000	25	6151	102	17643	141	108839
Quality	1	10	77705	2	2000	20	4183	89	15409	121	99297
	2	1	4340	1	1000	5	1968	9	1847	16	9155
	3	0	0	0	0	0	0	4	387	4	387
	Totals	11	82045	3	3000	25	6151	102	17643	141	108839
Overall	1	5	54950	2	2000	7	2244	33	5753	47	64947
	2	2	4225	1	1000	13	3169	20	4913	36	13307
	3	4	22870	0	0	5	738	49	6977	58	30585
	Totals	11	82045	3	3000	25	6151	102	17643	141	108839
Bacteriological											
Monitoring	1	10	77705	3	3000	13	2712	52	10710	78	94127
	2	0	0	0	0	12	3439	24	4661	36	8100
	3	1	4340	0	0	0	0	26	2272	27	6612
	Totals	11	82045	3	3000	25	6151	102	17643	141	108839
Quality	1	10	77705	2	2000	21	4703	90	15593	123	100001
	2	1	4340	1	1000	4	1448	9	1847	15	8635
	3	0	0	0	0	0	0	3	203	3	203
	Totals	11	82045	3	3000	25	6151	102	17643	141	108839
Inorganic											
Monitoring	1	9	76445	2	2000	23	6041	51	8872	85	93358
	2	1	3100	0	0	0	0	3	910	4	4010
	3	0	0	0	0	1	40	4	636	5	676
	Totals	10	79545	2	2000	24	6081	58	10418	94	98044
Quality	1	10	79545	2	2000	23	6041	57	10234	92	97820
	2	0	0	0	0	0	0	0	0	0	0
	3	0	0	0	0	0	0	1	184	1	184
	Totals	10	79545	2	2000	23	6041	58	10418	93	98004

TABLE B - 4, Continued
WATER SYSTEM COMPLIANCE SUMMARY
FOR THE PERIOD: 7/1/86 - 6/30/87

COCONINO COUNTY

Compliance		Class I (Com.)		Class I (Nonc.)		Class II		Class III		Totals	
Category	Level	No.	Population	No.	Population	No.	Population	No.	Population	No.	Population
Radiochemical											
Monitoring	1	9	78420	0	0	21	5171	0	0	30	83591
	2	1	1125	0	0	2	870	0	0	3	1995
	3	0	0	0	0	1	40	0	0	1	40
	Totals	10	79545	0	0	24	6081	0	0	34	85626
Quality	1	10	79545	0	0	21	5421	0	0	31	84966
	2	0	0	0	0	1	520	0	0	1	520
	3	0	0	0	0	0	0	0	0	0	0
	Totals	10	79545	0	0	22	5941	0	0	32	85486
Organic											
Monitoring	1	4	47850	0	0	1	78	0	0	5	47928
	2	0	0	0	0	0	0	0	0	0	0
	3	1	4900	0	0	0	0	0	0	1	4900
	Totals	5	52750	0	0	1	78	0	0	6	52828
Quality	1	5	52750	0	0	1	78	0	0	6	52828
	2	0	0	0	0	0	0	0	0	0	0
	3	0	0	0	0	0	0	0	0	0	0
	Totals	5	52750	0	0	1	78	0	0	6	52828
Trihalomethanes											
Monitoring	1	1	37100	0	0	0	0	0	0	1	37100
	2	0	0	0	0	0	0	0	0	0	0
	3	1	4900	0	0	0	0	0	0	1	4900
	Totals	2	42000	0	0	0	0	0	0	2	42000
Quality	1	2	42000	0	0	0	0	0	0	2	42000
	2	0	0	0	0	0	0	0	0	0	0
	3	0	0	0	0	0	0	0	0	0	0
	Totals	2	42000	0	0	0	0	0	0	2	42000

TABLE B - 4, Continued
WATER SYSTEM COMPLIANCE SUMMARY
FOR THE PERIOD: 7/1/86 - 6/30/87

COCONINO COUNTY

Compliance		Class I (Comm.)		Class I (Nonc.)		Class II		Class III		Totals	
Category	Level	No.	Population	No.	Population	No.	Population	No.	Population	No.	Population
Turbidity Monitoring	1	5	52750	0	0	0	0	3	1865	8	54615
	2	0	0	0	0	1	78	0	0	1	78
	3	0	0	0	0	0	0	1	90	1	90
	Totals	5	52750	0	0	1	78	4	1955	10	54783
Quality	1	5	52750	0	0	1	78	5	2555	11	55383
	2	0	0	0	0	0	0	0	0	0	0
	3	0	0	0	0	0	0	0	0	0	0
	Totals	5	52750	0	0	1	78	5	2555	11	55383
Corrosivity Monitoring	1	10	79545	0	0	20	4733	2	125	32	84403
	2	0	0	0	0	4	1348	0	0	4	1348
	3	0	0	0	0	0	0	0	0	0	0
	Totals	10	79545	0	0	24	6081	2	125	36	85751
Certified Operator	1	11	82045	3	3000	23	5681	70	13201	107	103927
	2	0	0	0	0	0	0	0	0	0	0
	3	0	0	0	0	2	470	32	4442	34	4912
	Totals	11	82045	3	3000	25	6151	102	17643	141	108839
Operation and Maintenance	1	9	68415	3	3000	21	5613	75	13665	108	90693
	2	0	0	0	0	0	0	6	694	6	694
	3	2	13630	0	0	2	228	18	2135	22	15993
	Totals	11	82045	3	3000	23	5841	99	16494	136	107380
Compliance Schedule	1	2	5125	0	0	0	0	0	0	2	5125
	2	0	0	0	0	0	0	0	0	0	0
	3	0	0	0	0	0	0	0	0	0	0
	Totals	2	5125	0	0	0	0	0	0	2	5125

TABLE B - 5
WATER SYSTEM COMPLIANCE SUMMARY
FOR THE PERIOD: 7/1/86 - 6/30/87

GILA COUNTY

Compliance		Class I (Comm.)		Class I (Nonc.)		Class II		Class III		Totals	
Category	Level	No.	Population	No.	Population	No.	Population	No.	Population	No.	Population
Summary Status											
Monitoring	1	7	31355	0	0	16	3888	24	3446	47	38689
	2	0	0	0	0	15	1733	8	710	23	2443
	3	0	0	0	0	20	2311	5	353	25	2664
	Totals	7	31355	0	0	51	7932	37	4509	95	43796
Quality	1	4	22100	0	0	31	3691	29	3954	64	29745
	2	3	9255	0	0	12	3180	3	150	18	12585
	3	0	0	0	0	8	1061	5	405	13	1466
	Totals	7	31355	0	0	51	7932	37	4509	95	43796
Overall	1	2	11000	0	0	2	240	9	1809	13	13049
	2	5	20355	0	0	13	2708	8	1140	26	24203
	3	0	0	0	0	36	4984	20	1560	56	6544
	Totals	7	31355	0	0	51	7932	37	4509	95	43796
Bacteriological											
Monitoring	1	7	31355	0	0	26	4890	27	3896	60	40141
	2	0	0	0	0	22	2837	5	260	27	3097
	3	0	0	0	0	3	205	5	353	8	558
	Totals	7	31355	0	0	51	7932	37	4509	95	43796
Quality	1	4	22100	0	0	33	4211	30	3984	67	30295
	2	3	9255	0	0	13	3216	4	350	20	12821
	3	0	0	0	0	5	505	3	175	8	680
	Totals	7	31355	0	0	51	7932	37	4509	95	43796
Inorganic											
Monitoring	1	6	30150	0	0	46	7581	30	4086	82	41817
	2	0	0	0	0	2	91	2	80	4	171
	3	0	0	0	0	3	260	1	75	4	335
	Totals	6	30150	0	0	51	7932	33	4241	90	42323
Quality	1	6	30150	0	0	49	7764	31	4049	86	41963
	2	0	0	0	0	0	0	0	0	0	0
	3	0	0	0	0	0	0	2	230	2	230
	Totals	6	30150	0	0	49	7764	33	4279	88	42193

TABLE B - 5, Continued
WATER SYSTEM COMPLIANCE SUMMARY
FOR THE PERIOD: 7/1/86 - 6/30/87

GILA COUNTY

Compliance		Class I (Comm.)		Class I (Nonc.)		Class II		Class III		Totals	
Category	Level	No.	Population	No.	Population	No.	Population	No.	Population	No.	Population
Radiochemical											
Monitoring	1	6	30150	0	0	28	5585	2	270	36	36005
	2	0	0	0	0	4	396	0	0	4	396
	3	0	0	0	0	17	1591	0	0	17	1591
	Totals	6	30150	0	0	49	7572	2	270	57	37992
Quality	1	6	30150	0	0	42	7177	2	270	50	37597
	2	0	0	0	0	0	0	0	0	0	0
	3	0	0	0	0	1	36	0	0	1	36
	Totals	6	30150	0	0	43	7213	2	270	51	37633
Organic											
Monitoring	1	1	2600	0	0	1	250	0	0	2	2850
	2	0	0	0	0	0	0	0	0	0	0
	3	0	0	0	0	1	350	0	0	1	350
	Totals	1	2600	0	0	2	600	0	0	3	3200
Quality	1	1	2600	0	0	2	600	0	0	3	3200
	2	0	0	0	0	0	0	0	0	0	0
	3	0	0	0	0	0	0	0	0	0	0
	Totals	1	2600	0	0	2	600	0	0	3	3200
Trihalomethanes											
Monitoring	1	0	0	0	0	0	0	0	0	0	0
	2	0	0	0	0	0	0	0	0	0	0
	3	0	0	0	0	0	0	0	0	0	0
	Totals	0	0	0	0	0	0	0	0	0	0
Quality	1	0	0	0	0	0	0	0	0	0	0
	2	0	0	0	0	0	0	0	0	0	0
	3	0	0	0	0	0	0	0	0	0	0
	Totals	0	0	0	0	0	0	0	0	0	0

TABLE B - 5, Continued
WATER SYSTEM COMPLIANCE SUMMARY
FOR THE PERIOD: 7/1/86 - 6/30/87

GILA COUNTY

Compliance		Class I (Comm.)		Class I (Nonc.)		Class II		Class III		Totals	
Category	Level	No.	Population	No.	Population	No.	Population	No.	Population	No.	Population
Turbidity											
Monitoring	1	1	2600	0	0	0	0	0	0	1	2600
	2	0	0	0	0	2	600	1	200	3	800
	3	0	0	0	0	1	270	1	88	2	358
	Totals	1	2600	0	0	3	870	2	288	6	3758
Quality	1	1	2600	0	0	1	350	2	288	4	3238
	2	0	0	0	0	0	0	0	0	0	0
	3	0	0	0	0	2	520	0	0	2	520
	Totals	1	2600	0	0	3	870	2	288	6	3758
Corrosivity											
Monitoring	1	6	30150	0	0	38	6556	0	0	44	36706
	2	0	0	0	0	12	1341	1	200	13	1541
	3	0	0	0	0	0	0	0	0	0	0
	Totals	6	30150	0	0	50	7897	1	200	57	38247
Certified	1	7	31355	0	0	40	6702	27	3707	74	41764
Operator	2	0	0	0	0	0	0	0	0	0	0
	3	0	0	0	0	10	1160	10	802	20	1962
	Totals	7	31355	0	0	50	7862	37	4509	94	43726
Operation and	1	4	13255	0	0	15	1806	18	2417	37	17478
Maintenance	2	3	18100	0	0	14	2807	8	1210	25	22117
	3	0	0	0	0	22	3319	9	722	31	4041
	Totals	7	31355	0	0	51	7932	35	4349	93	43636
Compliance	1	0	0	0	0	0	0	0	0	0	0
Schedule	2	0	0	0	0	0	0	0	0	0	0
	3	0	0	0	0	0	0	0	0	0	0
	Totals	0	0	0	0	0	0	0	0	0	0

TABLE B - 6
WATER SYSTEM COMPLIANCE SUMMARY
FOR THE PERIOD: 7/1/86 - 6/30/87

GRAHAM COUNTY

Compliance		Class I (Comm.)		Class I (Nonc.)		Class II		Class III		Totals	
Category	Level	No.	Population	No.	Population	No.	Population	No.	Population	No.	Population
Summary Status											
Monitoring	1	1	2000	0	0	3	1055	6	477	10	3532
	2	1	14000	0	0	2	738	3	256	6	14994
	3	0	0	0	0	1	900	2	60	3	960
	Totals	2	16000	0	0	6	2693	11	793	19	19486
Quality	1	1	14000	0	0	6	2693	7	595	14	17288
	2	1	2000	0	0	0	0	3	168	4	2168
	3	0	0	0	0	0	0	1	30	1	30
	Totals	2	16000	0	0	6	2693	11	793	19	19486
Overall	1	0	0	0	0	3	1055	2	173	5	1228
	2	2	16000	0	0	1	708	5	353	8	17061
	3	0	0	0	0	2	930	4	267	6	1197
	Totals	2	16000	0	0	6	2693	11	793	19	19486
Bacteriological											
Monitoring	1	2	16000	0	0	5	1985	8	537	15	18522
	2	0	0	0	0	1	708	3	256	4	964
	3	0	0	0	0	0	0	0	0	0	0
	Totals	2	16000	0	0	6	2693	11	793	19	19486
Quality	1	1	14000	0	0	6	2693	7	595	14	17288
	2	1	2000	0	0	0	0	3	168	4	2168
	3	0	0	0	0	0	0	1	30	1	30
	Totals	2	16000	0	0	6	2693	11	793	19	19486
Inorganic											
Monitoring	1	2	16000	0	0	4	1534	9	733	15	18267
	2	0	0	0	0	0	0	0	0	0	0
	3	0	0	0	0	1	900	2	60	3	960
	Totals	2	16000	0	0	5	2434	11	793	18	19227
Quality	1	2	16000	0	0	5	2434	11	793	18	19227
	2	0	0	0	0	0	0	0	0	0	0
	3	0	0	0	0	0	0	0	0	0	0
	Totals	2	16000	0	0	5	2434	11	793	18	19227

TABLE B - 6, Continued
WATER SYSTEM COMPLIANCE SUMMARY
FOR THE PERIOD: 7/1/86 - 6/30/87

GRAHAM COUNTY

Compliance		Class I (Comm.)		Class I (Nonc.)		Class II		Class III		Totals	
Category	Level	No.	Population	No.	Population	No.	Population	No.	Population	No.	Population
Radiochemical											
Monitoring	1	2	16000	0	0	4	2404	0	0	6	18404
	2	0	0	0	0	1	30	0	0	1	30
	3	0	0	0	0	0	0	0	0	0	0
	Totals	2	16000	0	0	5	2434	0	0	7	18434
Quality	1	2	16000	0	0	5	2434	0	0	7	18434
	2	0	0	0	0	0	0	0	0	0	0
	3	0	0	0	0	0	0	0	0	0	0
	Totals	2	16000	0	0	5	2434	0	0	7	18434
Organic											
Monitoring	1	1	14000	0	0	0	0	0	0	1	14000
	2	0	0	0	0	0	0	0	0	0	0
	3	0	0	0	0	0	0	0	0	0	0
	Totals	1	14000	0	0	0	0	0	0	1	14000
Quality	1	1	14000	0	0	0	0	0	0	1	14000
	2	0	0	0	0	0	0	0	0	0	0
	3	0	0	0	0	0	0	0	0	0	0
	Totals	1	14000	0	0	0	0	0	0	1	14000
Trihalomethanes											
Monitoring	1	0	0	0	0	0	0	0	0	0	0
	2	1	14000	0	0	0	0	0	0	1	14000
	3	0	0	0	0	0	0	0	0	0	0
	Totals	1	14000	0	0	0	0	0	0	1	14000
Quality	1	1	14000	0	0	0	0	0	0	1	14000
	2	0	0	0	0	0	0	0	0	0	0
	3	0	0	0	0	0	0	0	0	0	0
	Totals	1	14000	0	0	0	0	0	0	1	14000

TABLE B - 6, Continued
WATER SYSTEM COMPLIANCE SUMMARY
FOR THE PERIOD: 7/1/86 - 6/30/87

GRAHAM COUNTY

Compliance		Class I (Comm.)		Class I (Nonc.)		Class II		Class III		Totals	
Category	Level	No.	Population	No.	Population	No.	Population	No.	Population	No.	Population
Turbidity											
Monitoring	1	0	0	0	0	0	0	0	0	0	0
	2	1	14000	0	0	0	0	0	0	1	14000
	3	0	0	0	0	0	0	1	30	1	30
	Totals	1	14000	0	0	0	0	1	30	2	14030
Quality	1	1	14000	0	0	0	0	1	30	2	14030
	2	0	0	0	0	0	0	0	0	0	0
	3	0	0	0	0	0	0	0	0	0	0
	Totals	1	14000	0	0	0	0	1	30	2	14030
Corrosivity											
Monitoring	1	2	16000	0	0	4	1534	0	0	6	17534
	2	0	0	0	0	1	900	0	0	1	900
	3	0	0	0	0	0	0	0	0	0	0
	Totals	2	16000	0	0	5	2434	0	0	7	18434
Certified	1	2	16000	0	0	6	2693	10	653	18	19346
Operator	2	0	0	0	0	0	0	0	0	0	0
	3	0	0	0	0	0	0	1	140	1	140
	Totals	2	16000	0	0	6	2693	11	793	19	19486
Operation and	1	2	16000	0	0	5	2663	8	556	15	19219
Maintenance	2	0	0	0	0	0	0	0	0	0	0
	3	0	0	0	0	1	30	2	207	3	237
	Totals	2	16000	0	0	6	2693	10	763	18	19456
Compliance	1	0	0	0	0	0	0	0	0	0	0
Schedule	2	0	0	0	0	0	0	0	0	0	0
	3	0	0	0	0	0	0	0	0	0	0
	Totals	0	0	0	0	0	0	0	0	0	0

TABLE B - 7
WATER SYSTEM COMPLIANCE SUMMARY
FOR THE PERIOD: 7/1/86 - 6/30/87

GREENLEE COUNTY

Compliance		Class I (Comm.)		Class I (Nonc.)		Class II		Class III		Totals	
Category	Level	No.	Population	No.	Population	No.	Population	No.	Population	No.	Population
Summary Status											
Monitoring	1	0	0	0	0	0	0	2	330	2	330
	2	2	5301	0	0	2	437	3	115	7	5853
	3	0	0	0	0	3	1218	2	80	5	1298
	Totals	2	5301	0	0	5	1655	7	525	14	7481
Quality	1	2	5301	0	0	3	1145	4	405	9	6851
	2	0	0	0	0	1	160	2	80	3	240
	3	0	0	0	0	1	350	1	40	2	390
	Totals	2	5301	0	0	5	1655	7	525	14	7481
Overall	1	0	0	0	0	0	0	1	300	1	300
	2	2	5301	0	0	2	437	3	105	7	5843
	3	0	0	0	0	3	1218	3	120	6	1338
	Totals	2	5301	0	0	5	1655	7	525	14	7481
Bacteriological											
Monitoring	1	0	0	0	0	2	1118	3	360	5	1478
	2	2	5301	0	0	2	187	3	135	7	5623
	3	0	0	0	0	1	350	1	30	2	380
	Totals	2	5301	0	0	5	1655	7	525	14	7481
Quality	1	2	5301	0	0	3	1145	4	405	9	6851
	2	0	0	0	0	1	160	2	80	3	240
	3	0	0	0	0	1	350	1	40	2	390
	Totals	2	5301	0	0	5	1655	7	525	14	7481
Inorganic											
Monitoring	1	2	5301	0	0	4	1305	3	375	9	6981
	2	0	0	0	0	0	0	2	70	2	70
	3	0	0	0	0	1	350	2	80	3	430
	Totals	2	5301	0	0	5	1655	7	525	14	7481
Quality	1	2	5301	0	0	5	1655	7	525	14	7481
	2	0	0	0	0	0	0	0	0	0	0
	3	0	0	0	0	0	0	0	0	0	0
	Totals	2	5301	0	0	5	1655	7	525	14	7481

TABLE B - 7, Continued
WATER SYSTEM COMPLIANCE SUMMARY
FOR THE PERIOD: 7/1/86 - 6/30/87

GREENLEE COUNTY

Compliance		Class I (Comm.)		Class I (Nonc.)		Class II		Class III		Totals	
Category	Level	No.	Population	No.	Population	No.	Population	No.	Population	No.	Population
Radiochemical											
Monitoring	1	2	5301	0	0	2	437	0	0	4	5738
	2	0	0	0	0	0	0	0	0	0	0
	3	0	0	0	0	3	1218	0	0	3	1218
	Totals	2	5301	0	0	5	1655	0	0	7	6956
Quality	1	2	5301	0	0	5	1655	0	0	7	6956
	2	0	0	0	0	0	0	0	0	0	0
	3	0	0	0	0	0	0	0	0	0	0
	Totals	2	5301	0	0	5	1655	0	0	7	6956
Organic											
Monitoring	1	0	0	0	0	0	0	0	0	0	0
	2	1	3054	0	0	0	0	0	0	1	3054
	3	0	0	0	0	0	0	0	0	0	0
	Totals	1	3054	0	0	0	0	0	0	1	3054
Quality	1	1	3054	0	0	0	0	0	0	1	3054
	2	0	0	0	0	0	0	0	0	0	0
	3	0	0	0	0	0	0	0	0	0	0
	Totals	1	3054	0	0	0	0	0	0	1	3054
Trihalomethanes											
Monitoring	1	0	0	0	0	0	0	0	0	0	0
	2	0	0	0	0	0	0	0	0	0	0
	3	0	0	0	0	0	0	0	0	0	0
	Totals	0	0	0	0	0	0	0	0	0	0
Quality	1	0	0	0	0	0	0	0	0	0	0
	2	0	0	0	0	0	0	0	0	0	0
	3	0	0	0	0	0	0	0	0	0	0
	Totals	0	0	0	0	0	0	0	0	0	0

TABLE B - 7, Continued
WATER SYSTEM COMPLIANCE SUMMARY
FOR THE PERIOD: 7/1/86 - 6/30/87

GREENLEE COUNTY

Compliance		Class I (Comm.)		Class I (Nonc.)		Class II		Class III		Totals	
Category	Level	No.	Population	No.	Population	No.	Population	No.	Population	No.	Population
Turbidity											
Monitoring	1	1	3054	0	0	0	0	0	0	1	3054
	2	0	0	0	0	0	0	0	0	0	0
	3	0	0	0	0	0	0	0	0	0	0
	Totals	1	3054	0	0	0	0	0	0	1	3054
Quality	1	1	3054	0	0	0	0	0	0	1	3054
	2	0	0	0	0	0	0	0	0	0	0
	3	0	0	0	0	0	0	0	0	0	0
	Totals	1	3054	0	0	0	0	0	0	1	3054
Corrosivity											
Monitoring	1	2	5301	0	0	2	735	0	0	4	6036
	2	0	0	0	0	3	920	0	0	3	920
	3	0	0	0	0	0	0	0	0	0	0
	Totals	2	5301	0	0	5	1655	0	0	7	6956
Certified	1	2	5301	0	0	3	1145	4	405	9	6851
Operator	2	0	0	0	0	0	0	0	0	0	0
	3	0	0	0	0	2	510	3	120	5	630
	Totals	2	5301	0	0	5	1655	7	525	14	7481
Operation and	1	2	5301	0	0	4	1305	6	495	12	7101
Maintenance	2	0	0	0	0	0	0	0	0	0	0
	3	0	0	0	0	1	350	0	0	1	350
	Totals	2	5301	0	0	5	1655	6	495	13	7451
Compliance	1	2	5301	0	0	2	735	0	0	4	6036
Schedule	2	0	0	0	0	3	920	0	0	3	920
	3	0	0	0	0	0	0	0	0	0	0
	Totals	2	5301	0	0	5	1655	0	0	7	6956

TABLE B - 8
WATER SYSTEM COMPLIANCE SUMMARY
FOR THE PERIOD: 7/1/86 - 6/30/87

LA PAZ COUNTY

Compliance		Class I (Comm.)		Class I (Nonc.)		Class II		Class III		Totals	
Category	Level	No.	Population	No.	Population	No.	Population	No.	Population	No.	Population
Summary Status											
Monitoring	1	0	0	0	0	2	550	13	1290	15	1840
	2	0	0	0	0	9	2880	18	3021	27	5901
	3	1	2500	0	0	8	1308	32	3365	41	7173
	Totals	1	2500	0	0	19	4738	63	7676	83	14914
Quality	1	1	2500	0	0	9	2627	38	4293	48	9420
	2	0	0	0	0	4	633	8	1580	12	2213
	3	0	0	0	0	6	1478	16	1773	22	3251
	Totals	1	2500	0	0	19	4738	62	7646	82	14884
Overall	1	0	0	0	0	0	0	3	350	3	350
	2	0	0	0	0	6	2372	11	1993	17	4365
	3	1	2500	0	0	13	2366	49	5333	63	10199
	Totals	1	2500	0	0	19	4738	63	7676	83	14914
Bacteriological											
Monitoring	1	1	2500	0	0	11	3263	18	1726	30	7489
	2	0	0	0	0	5	835	19	3239	24	4074
	3	0	0	0	0	3	640	26	2711	29	3351
	Totals	1	2500	0	0	19	4738	63	7676	83	14914
Quality	1	1	2500	0	0	15	4227	42	4965	58	11692
	2	0	0	0	0	3	383	9	1692	12	2075
	3	0	0	0	0	1	128	10	943	11	1071
	Totals	1	2500	0	0	19	4738	61	7600	81	14838
Inorganic											
Monitoring	1	1	2500	0	0	15	3603	38	5385	54	11488
	2	0	0	0	0	1	692	6	898	7	1590
	3	0	0	0	0	3	443	19	1393	22	1836
	Totals	1	2500	0	0	19	4738	63	7676	83	14914
Quality	1	1	2500	0	0	15	3688	50	6665	66	12853
	2	0	0	0	0	0	0	0	0	0	0
	3	0	0	0	0	4	1050	6	676	10	1726
	Totals	1	2500	0	0	19	4738	56	7341	76	14579

TABLE B - 8, Continued
WATER SYSTEM COMPLIANCE SUMMARY
FOR THE PERIOD: 7/1/86 - 6/30/87

LA PAZ COUNTY

Compliance		Class I (Comm.)		Class I (Nonc.)		Class II		Class III		Totals	
Category	Level	No.	Population	No.	Population	No.	Population	No.	Population	No.	Population
Radiochemical											
Monitoring	1	1	2500	0	0	5	1497	0	0	6	3997
	2	0	0	0	0	5	1730	0	0	5	1730
	3	0	0	0	0	6	783	0	0	6	783
	Totals	1	2500	0	0	16	4010	0	0	17	6510
Quality	1	1	2500	0	0	16	4230	0	0	17	6730
	2	0	0	0	0	0	0	0	0	0	0
	3	0	0	0	0	0	0	0	0	0	0
	Totals	1	2500	0	0	16	4230	0	0	17	6730
Organic											
Monitoring	1	1	2500	0	0	5	1800	0	0	6	4300
	2	0	0	0	0	0	0	0	0	0	0
	3	0	0	0	0	1	175	0	0	1	175
	Totals	1	2500	0	0	6	1975	0	0	7	4475
Quality	1	1	2500	0	0	6	1975	0	0	7	4475
	2	0	0	0	0	0	0	0	0	0	0
	3	0	0	0	0	0	0	0	0	0	0
	Totals	1	2500	0	0	6	1975	0	0	7	4475
Trihalomethanes											
Monitoring	1	0	0	0	0	0	0	0	0	0	0
	2	0	0	0	0	0	0	0	0	0	0
	3	0	0	0	0	0	0	0	0	0	0
	Totals	0	0	0	0	0	0	0	0	0	0
Quality	1	0	0	0	0	0	0	0	0	0	0
	2	0	0	0	0	0	0	0	0	0	0
	3	0	0	0	0	0	0	0	0	0	0
	Totals	0	0	0	0	0	0	0	0	0	0

TABLE B - 8, Continued
WATER SYSTEM COMPLIANCE SUMMARY
FOR THE PERIOD: 7/1/86 - 6/30/87

LA PAZ COUNTY

Compliance		Class I (Comm.)		Class I (Nonc.)		Class II		Class III		Totals	
Category	Level	No.	Population	No.	Population	No.	Population	No.	Population	No.	Population
Turbidity											
Monitoring	1	0	0	0	0	5	1800	1	220	6	2020
	2	0	0	0	0	1	175	1	260	2	435
	3	1	2500	0	0	0	0	2	120	3	2620
	Totals	1	2500	0	0	6	1975	4	600	11	5075
Quality	1	1	2500	0	0	4	1425	1	260	6	4185
	2	0	0	0	0	1	250	0	0	1	250
	3	0	0	0	0	1	300	1	220	2	520
	Totals	1	2500	0	0	6	1975	2	480	9	4955
Corrosivity											
Monitoring	1	0	0	0	0	11	2963	0	0	11	2963
	2	1	2500	0	0	6	1390	0	0	7	3890
	3	0	0	0	0	0	0	0	0	0	0
	Totals	1	2500	0	0	17	4353	0	0	18	6853
Certified	1	1	2500	0	0	17	4580	30	4170	48	11250
Operator	2	0	0	0	0	0	0	0	0	0	0
	3	0	0	0	0	2	158	33	3506	35	3664
	Totals	1	2500	0	0	19	4738	63	7676	83	14914
Operation and	1	0	0	0	0	9	2990	37	4849	46	7839
Maintenance	2	1	2500	0	0	5	1300	5	465	11	4265
	3	0	0	0	0	5	448	18	2195	23	2643
	Totals	1	2500	0	0	19	4738	60	7509	80	14747
Compliance	1	0	0	0	0	1	250	0	0	1	250
Schedule	2	0	0	0	0	0	0	0	0	0	0
	3	0	0	0	0	0	0	0	0	0	0
	Totals	0	0	0	0	1	250	0	0	1	250

TABLE B - 9
WATER SYSTEM COMPLIANCE SUMMARY
FOR THE PERIOD: 7/1/86 - 6/30/87

MARICOPA COUNTY

Compliance		Class I (Comm.)		Class I (Nonc.)		Class II		Class III		Totals	
Category	Level	No.	Population	No.	Population	No.	Population	No.	Population	No.	Population
Summary Status											
Monitoring	1	29	1435129	8	16000	42	11732	41	7999	120	1470860
	2	9	271611	7	13801	43	8479	33	9895	92	303786
	3	3	16100	0	0	19	4913	15	1750	37	22763
	Totals	41	1722840	15	29801	104	25124	89	19644	249	1797409
Quality	1	30	1674797	12	24801	71	18020	66	12742	179	1730360
	2	6	25243	2	4000	11	2249	12	4365	31	35857
	3	5	22800	1	1000	22	4855	11	2537	39	31192
	Totals	41	1722840	15	29801	104	25124	89	19644	249	1797409
Overall	1	23	1410996	4	5200	23	5592	16	2562	66	1424350
	2	11	282244	8	21601	34	8305	25	6610	78	318760
	3	7	29600	3	3000	47	11227	48	10472	105	54299
	Totals	41	1722840	15	29801	104	25124	89	19644	249	1797409
Bacteriological											
Monitoring	1	33	1663429	8	16000	63	15244	41	7999	145	1702672
	2	6	47111	7	13801	35	9232	34	10095	82	80239
	3	2	12300	0	0	6	648	14	1550	22	14498
	Totals	41	1722840	15	29801	104	25124	89	19644	249	1797409
Quality	1	32	1682697	13	25801	85	20901	73	14399	203	1743798
	2	8	30843	2	4000	13	2369	13	4395	36	41607
	3	1	9300	0	0	6	1854	3	850	10	12004
	Totals	41	1722840	15	29801	104	25124	89	19644	249	1797409
Inorganic											
Monitoring	1	35	1463839	11	22300	96	24026	76	18174	218	1528339
	2	2	223500	1	3500	2	240	2	775	7	228015
	3	0	0	0	0	2	718	2	256	4	974
	Totals	37	1687339	12	25800	100	24984	80	19205	229	1757328
Quality	1	33	1673839	11	24800	83	21813	75	17451	202	1737903
	2	0	0	0	0	0	0	0	0	0	0
	3	4	13500	1	1000	17	3101	8	1877	30	19478
	Totals	37	1687339	12	25800	100	24914	83	19328	232	1757381

TABLE B - 9, Continued
WATER SYSTEM COMPLIANCE SUMMARY
FOR THE PERIOD: 7/1/86 - 6/30/87

MARICOPA COUNTY

Compliance		Class I (Comm.)		Class I (Nonc.)		Class II		Class III		Totals	
Category	Level	No.	Population	No.	Population	No.	Population	No.	Population	No.	Population
Radiochemical											
Monitoring	1	37	1685339	0	0	60	14803	1	75	98	1700217
	2	0	0	0	0	20	4643	1	40	21	4683
	3	0	0	0	0	14	3773	0	0	14	3773
	Totals	37	1685339	0	0	94	23219	2	115	133	1708673
Quality	1	37	1685339	0	0	88	21169	2	115	127	1706623
	2	0	0	0	0	0	0	0	0	0	0
	3	0	0	0	0	0	0	0	0	0	0
	Totals	37	1685339	0	0	88	21169	2	115	127	1706623
Organic											
Monitoring	1	3	1158930	0	0	0	0	0	0	3	1158930
	2	0	0	0	0	0	0	0	0	0	0
	3	0	0	0	0	0	0	0	0	0	0
	Totals	3	1158930	0	0	0	0	0	0	3	1158930
Quality	1	3	1158930	0	0	0	0	0	0	3	1158930
	2	0	0	0	0	0	0	0	0	0	0
	3	0	0	0	0	0	0	0	0	0	0
	Totals	3	1158930	0	0	0	0	0	0	3	1158930
Trihalomethanes											
Monitoring	1	5	1218563	0	0	0	0	0	0	5	1218563
	2	1	220000	0	0	0	0	0	0	1	220000
	3	0	0	0	0	0	0	0	0	0	0
	Totals	6	1438563	0	0	0	0	0	0	6	1438563
Quality	1	6	1438563	0	0	0	0	0	0	6	1438563
	2	0	0	0	0	0	0	0	0	0	0
	3	0	0	0	0	0	0	0	0	0	0
	Totals	6	1438563	0	0	0	0	0	0	6	1438563

TABLE B - 9, Continued
WATER SYSTEM COMPLIANCE SUMMARY
FOR THE PERIOD: 7/1/86 - 6/30/87

MARICOPA COUNTY

Compliance		Class I (Comm.)		Class I (Nonc.)		Class II		Class III		Totals	
Category	Level	No.	Population	No.	Population	No.	Population	No.	Population	No.	Population
Turbidity											
Monitoring	1	3	1158930	0	0	0	0	0	0	3	1158930
	2	1	220000	0	0	0	0	3	1760	4	221760
	3	1	3800	0	0	0	0	0	0	1	3800
	Totals	5	1382730	0	0	0	0	3	1760	8	1384490
Quality	1	5	1382730	0	0	0	0	2	1200	7	1383930
	2	0	0	0	0	0	0	0	0	0	0
	3	0	0	0	0	0	0	1	560	1	560
	Totals	5	1382730	0	0	0	0	3	1760	8	1384490
Corrosivity											
Monitoring	1	36	1684339	0	0	82	20382	7	1000	125	1705721
	2	3	36300	0	0	12	1618	0	0	15	37918
	3	0	0	0	0	0	0	0	0	0	0
	Totals	39	1720639	0	0	94	22000	7	1000	140	1743639
Certified	1	38	1716239	11	24800	84	19718	59	14637	192	1775394
Operator	2	0	0	0	0	0	0	0	0	0	0
	3	0	0	2	2000	17	4152	22	4191	41	10343
	Totals	38	1716239	13	26800	101	23870	81	18828	233	1785737
Operation and	1	35	1708030	8	13501	67	16851	40	9681	150	1748063
Maintenance	2	3	9810	3	9300	11	3729	12	2485	29	25324
	3	1	2000	0	0	19	3983	19	4382	39	10365
	Totals	39	1719840	11	22801	97	24563	71	16548	218	1783752
Compliance	1	0	0	0	0	0	0	0	0	0	0
Schedule	2	0	0	0	0	0	0	0	0	0	0
	3	0	0	0	0	0	0	0	0	0	0
	Totals	0	0	0	0	0	0	0	0	0	0

TABLE B - 10
WATER SYSTEM COMPLIANCE SUMMARY
FOR THE PERIOD: 7/1/86 - 6/30/87

MOHAVE COUNTY

Compliance		Class I (Comm.)		Class I (Monc.)		Class II		Class III		Totals	
Category	Level	No.	Population	No.	Population	No.	Population	No.	Population	No.	Population
Summary Status											
Monitoring	1	5	43996	0	0	12	4161	10	1925	27	50082
	2	3	21112	1	1000	16	2886	10	1624	30	26622
	3	0	0	1	2425	12	1902	13	1581	26	5908
	Totals	8	65108	2	3425	40	8949	33	5130	83	82612
Quality	1	7	63608	2	3425	24	5469	28	4080	61	76582
	2	0	0	0	0	6	1072	3	825	9	1897
	3	1	1500	0	0	10	2408	2	225	13	4133
	Totals	8	65108	2	3425	40	8949	33	5130	83	82612
Overall	1	4	23996	0	0	6	2121	4	500	14	26617
	2	3	39612	1	1000	12	2317	7	1459	23	44388
	3	1	1500	1	2425	22	4511	22	3171	46	11607
	Totals	8	65108	2	3425	40	8949	33	5130	83	82612
Bacteriological											
Monitoring	1	6	61496	1	2425	21	6541	12	2150	40	72612
	2	2	3612	1	1000	14	2029	9	1549	26	8190
	3	0	0	0	0	5	379	12	1431	17	1810
	Totals	8	65108	2	3425	40	8949	33	5130	83	82612
Quality	1	7	63608	2	3425	27	6269	28	4080	64	77382
	2	0	0	0	0	7	1152	3	825	10	1977
	3	1	1500	0	0	6	1528	2	225	9	3253
	Totals	8	65108	2	3425	40	8949	33	5130	83	82612
Inorganic											
Monitoring	1	8	65108	1	1000	33	7825	21	2723	63	76656
	2	0	0	0	0	2	255	2	224	4	479
	3	0	0	1	2425	1	70	4	309	6	2804
	Totals	8	65108	2	3425	36	8150	27	3256	73	79939
Quality	1	8	65108	2	3425	29	7271	24	2872	63	78676
	2	0	0	0	0	0	0	0	0	0	0
	3	0	0	0	0	4	714	0	0	4	714
	Totals	8	65108	2	3425	33	7985	24	2872	67	79390

TABLE B - 10, Continued
WATER SYSTEM COMPLIANCE SUMMARY
FOR THE PERIOD: 7/1/86 - 6/30/87

MOHAVE COUNTY

Compliance		Class I (Comm.)		Class I (Nonc.)		Class II		Class III		Totals	
Category	Level	No.	Population	No.	Population	No.	Population	No.	Population	No.	Population
Radiochemical											
Monitoring	1	7	47608	0	0	25	6042	0	0	32	53650
	2	1	17500	0	0	3	630	1	75	5	18205
	3	0	0	0	0	6	1383	0	0	6	1383
	Totals	8	65108	0	0	34	8055	1	75	43	73238
Quality	1	8	65108	0	0	29	7383	1	75	38	72566
	2	0	0	0	0	0	0	0	0	0	0
	3	0	0	0	0	1	250	0	0	1	250
	Totals	8	65108	0	0	30	7633	1	75	39	72816
Organic											
Monitoring	1	0	0	0	0	3	520	0	0	3	520
	2	0	0	0	0	0	0	0	0	0	0
	3	0	0	0	0	0	0	0	0	0	0
	Totals	0	0	0	0	3	520	0	0	3	520
Quality	1	0	0	0	0	3	520	0	0	3	520
	2	0	0	0	0	0	0	0	0	0	0
	3	0	0	0	0	0	0	0	0	0	0
	Totals	0	0	0	0	3	520	0	0	3	520
Trihalomethanes											
Monitoring	1	3	55665	0	0	0	0	0	0	3	55665
	2	0	0	0	0	0	0	0	0	0	0
	3	0	0	0	0	0	0	0	0	0	0
	Totals	3	55665	0	0	0	0	0	0	3	55665
Quality	1	3	55665	0	0	0	0	0	0	3	55665
	2	0	0	0	0	0	0	0	0	0	0
	3	0	0	0	0	0	0	0	0	0	0
	Totals	3	55665	0	0	0	0	0	0	3	55665

TABLE B - 10, Continued
WATER SYSTEM COMPLIANCE SUMMARY
FOR THE PERIOD: 7/1/86 - 6/30/87

MOHAVE COUNTY

Compliance		Class I (Comm.)		Class I (Nonc.)		Class II		Class III		Totals	
Category	Level	No.	Population	No.	Population	No.	Population	No.	Population	No.	Population
Turbidity											
Monitoring	1	0	0	0	0	0	0	0	0	0	0
	2	0	0	0	0	1	100	0	0	1	100
	3	0	0	0	0	1	140	0	0	1	140
	Totals	0	0	0	0	2	240	0	0	2	240
Quality	1	0	0	0	0	2	240	0	0	2	240
	2	0	0	0	0	0	0	0	0	0	0
	3	0	0	0	0	0	0	0	0	0	0
	Totals	0	0	0	0	2	240	0	0	2	240
Corrosivity											
Monitoring	1	8	65108	0	0	26	5975	2	209	36	71292
	2	0	0	0	0	8	2080	0	0	8	2080
	3	0	0	0	0	0	0	0	0	0	0
	Totals	8	65108	0	0	34	8055	2	209	44	73372
Certified	1	8	65108	2	3425	34	7645	17	2415	61	78593
Operator	2	0	0	0	0	0	0	0	0	0	0
	3	0	0	0	0	6	1304	15	2615	21	3919
	Totals	8	65108	2	3425	40	8949	32	5030	82	82512
Operation and	1	6	27608	1	2425	19	4852	19	3685	45	38570
Maintenance	2	2	37500	1	1000	11	2660	4	500	18	41660
	3	0	0	0	0	10	1437	6	295	16	1732
	Totals	8	65108	2	3425	40	8949	29	4480	79	81962
Compliance	1	0	0	0	0	0	0	0	0	0	0
Schedule	2	0	0	0	0	0	0	0	0	0	0
	3	0	0	0	0	0	0	0	0	0	0
	Totals	0	0	0	0	0	0	0	0	0	0

TABLE B - 11
WATER SYSTEM COMPLIANCE SUMMARY
FOR THE PERIOD: 7/1/86 - 6/30/87

NAVAJO COUNTY

Compliance		Class I (Com.)		Class I (Nonc.)		Class II		Class III		Totals	
Category	Level	No.	Population	No.	Population	No.	Population	No.	Population	No.	Population
Summary Status											
Monitoring	1	10	30121	1	1200	6	1955	8	1450	25	34726
	2	4	16600	0	0	11	1750	9	1172	24	19522
	3	1	3600	0	0	8	2099	11	1318	20	7017
	Totals	15	50321	1	1200	25	5804	28	3940	69	61265
Quality	1	12	42071	0	0	24	5704	26	3690	62	51465
	2	3	8250	1	1200	1	100	1	175	6	9725
	3	0	0	0	0	0	0	1	75	1	75
	Totals	15	50321	1	1200	25	5804	28	3940	69	61265
Overall	1	7	22071	0	0	4	939	5	1135	16	24145
	2	3	11800	1	1200	5	685	6	835	15	14520
	3	5	16450	0	0	16	4180	17	1970	38	22600
	Totals	15	50321	1	1200	25	5804	28	3940	69	61265
Bacteriological											
Monitoring	1	12	43921	1	1200	9	2680	9	1850	31	49651
	2	3	6400	0	0	13	2425	9	872	25	9697
	3	0	0	0	0	3	699	10	1218	13	1917
	Totals	15	50321	1	1200	25	5804	28	3940	69	61265
Quality	1	12	42071	0	0	24	5704	26	3690	62	51465
	2	3	8250	1	1200	1	100	1	175	6	9725
	3	0	0	0	0	0	0	1	75	1	75
	Totals	15	50321	1	1200	25	5804	28	3940	69	61265
Inorganic											
Monitoring	1	15	50321	1	1200	19	4354	19	2247	54	58122
	2	0	0	0	0	5	950	1	400	6	1350
	3	0	0	0	0	1	500	4	381	5	881
	Totals	15	50321	1	1200	25	5804	24	3028	65	60353
Quality	1	15	50321	1	1200	25	5804	20	2772	61	60097
	2	0	0	0	0	0	0	0	0	0	0
	3	0	0	0	0	0	0	0	0	0	0
	Totals	15	50321	1	1200	25	5804	20	2772	61	60097

TABLE B - 11, Continued
WATER SYSTEM COMPLIANCE SUMMARY
FOR THE PERIOD: 7/1/86 - 6/30/87

NAVAJO COUNTY

Compliance		Class I (Comm.)		Class I (Nonc.)		Class II		Class III		Totals	
Category	Level	No.	Population	No.	Population	No.	Population	No.	Population	No.	Population
Radiochemical											
Monitoring	1	11	31421	0	0	14	3750	0	0	25	35171
	2	3	15300	0	0	3	380	0	0	6	15680
	3	1	3600	0	0	7	1599	0	0	8	5199
	Totals	15	50321	0	0	24	5729	0	0	39	56050
Quality	1	15	50321	0	0	23	5604	0	0	38	55925
	2	0	0	0	0	0	0	0	0	0	0
	3	0	0	0	0	0	0	0	0	0	0
	Totals	15	50321	0	0	23	5604	0	0	38	55925
Organic											
Monitoring	1	0	0	0	0	0	0	0	0	0	0
	2	0	0	0	0	0	0	0	0	0	0
	3	0	0	0	0	0	0	0	0	0	0
	Totals	0	0	0	0	0	0	0	0	0	0
Quality	1	0	0	0	0	0	0	0	0	0	0
	2	0	0	0	0	0	0	0	0	0	0
	3	0	0	0	0	0	0	0	0	0	0
	Totals	0	0	0	0	0	0	0	0	0	0
Trihalomethanes											
Monitoring	1	0	0	0	0	0	0	0	0	0	0
	2	0	0	0	0	0	0	0	0	0	0
	3	0	0	0	0	0	0	0	0	0	0
	Totals	0	0	0	0	0	0	0	0	0	0
Quality	1	0	0	0	0	0	0	0	0	0	0
	2	0	0	0	0	0	0	0	0	0	0
	3	0	0	0	0	0	0	0	0	0	0
	Totals	0	0	0	0	0	0	0	0	0	0

TABLE B - 11, Continued
WATER SYSTEM COMPLIANCE SUMMARY
FOR THE PERIOD: 7/1/86 - 6/30/87

NAVAJO COUNTY

Compliance		Class I (Comm.)		Class I (Nonc.)		Class II		Class III		Totals	
Category	Level	No.	Population	No.	Population	No.	Population	No.	Population	No.	Population
Turbidity											
Monitoring	1	0	0	0	0	0	0	0	0	0	0
	2	0	0	0	0	0	0	0	0	0	0
	3	0	0	0	0	0	0	0	0	0	0
	Totals	0	0	0	0	0	0	0	0	0	0
Quality	1	0	0	0	0	0	0	0	0	0	0
	2	0	0	0	0	0	0	0	0	0	0
	3	0	0	0	0	0	0	0	0	0	0
	Totals	0	0	0	0	0	0	0	0	0	0
Corrosivity											
Monitoring	1	15	50321	0	0	17	4109	1	550	33	54980
	2	0	0	0	0	7	1535	0	0	7	1535
	3	0	0	0	0	0	0	0	0	0	0
	Totals	15	50321	0	0	24	5644	1	550	40	56515
Certified	1	15	50321	1	1200	19	4379	17	2457	52	58357
Operator	2	0	0	0	0	0	0	0	0	0	0
	3	0	0	0	0	6	1425	11	1483	17	2908
	Totals	15	50321	1	1200	25	5804	28	3940	69	61265
Operation and	1	7	22071	1	1200	10	2124	23	3459	41	28854
Maintenance	2	3	11800	0	0	1	200	0	0	4	12000
	3	5	16450	0	0	13	3405	5	481	23	20336
	Totals	15	50321	1	1200	24	5729	28	3940	68	61190
Compliance	1	0	0	0	0	0	0	0	0	0	0
Schedule	2	0	0	0	0	0	0	0	0	0	0
	3	0	0	0	0	0	0	0	0	0	0
	Totals	0	0	0	0	0	0	0	0	0	0

TABLE B - 12
WATER SYSTEM COMPLIANCE SUMMARY
FOR THE PERIOD: 7/1/86 - 6/30/87

PIMA COUNTY

Compliance		Class I (Comm.)		Class I (Nonc.)		Class II		Class III		Totals	
Category	Level	No.	Population	No.	Population	No.	Population	No.	Population	No.	Population
Summary Status											
Monitoring	1	12	548528	14	31920	54	17551	51	11694	131	609693
	2	2	6300	5	14800	42	10866	29	5647	78	37613
	3	1	12000	0	0	32	5188	24	4501	57	21689
	Totals	15	566828	19	46720	128	33605	104	21842	266	668995
Quality	1	13	562181	19	46720	90	27221	78	17909	200	654031
	2	2	4647	0	0	22	4641	15	2902	39	12190
	3	0	0	0	0	16	1743	11	1031	27	2774
	Totals	15	566828	19	46720	128	33605	104	21842	266	668995
Overall	1	11	547181	13	30725	40	13001	34	9084	98	599991
	2	3	7647	5	14800	29	9210	23	5054	60	36711
	3	1	12000	1	1195	59	11394	47	7704	108	32293
	Totals	15	566828	19	46720	128	33605	104	21842	266	668995
Bacteriological											
Monitoring	1	14	563828	14	31920	90	26123	59	13639	177	635510
	2	1	3000	5	14800	34	7183	29	5605	69	30588
	3	0	0	0	0	4	299	16	2598	20	2897
	Totals	15	566828	19	46720	128	33605	104	21842	266	668995
Quality	1	13	562181	19	46720	96	27823	78	17909	206	654633
	2	2	4647	0	0	24	4851	16	2962	42	12460
	3	0	0	0	0	8	931	8	881	16	1812
	Totals	15	566828	19	46720	128	33605	102	21752	264	668905
Inorganic											
Monitoring	1	13	561088	18	42720	96	26022	79	17292	206	647122
	2	1	3300	0	0	14	4743	7	1688	22	9731
	3	0	0	0	0	14	2025	13	2226	27	4251
	Totals	14	564388	18	42720	124	32790	99	21206	255	661104
Quality	1	14	564388	18	42720	115	31953	95	21008	242	660069
	2	0	0	0	0	0	0	0	0	0	0
	3	0	0	0	0	6	567	3	150	9	717
	Totals	14	564388	18	42720	121	32520	98	21158	251	660786

TABLE B - 12, Continued
WATER SYSTEM COMPLIANCE SUMMARY
FOR THE PERIOD: 7/1/86 - 6/30/87

PIMA COUNTY

Compliance		Class I (Comm.)		Class I (Nonc.)		Class II		Class III		Totals	
Category	Level	No.	Population	No.	Population	No.	Population	No.	Population	No.	Population
Radiochemical											
Monitoring	1	14	564388	0	0	84	26128	0	0	98	590516
	2	0	0	0	0	15	2961	0	0	15	2961
	3	0	0	0	0	25	3701	0	0	25	3701
	Totals	14	564388	0	0	124	32790	0	0	138	597178
Quality	1	14	564388	0	0	111	31702	0	0	125	596090
	2	0	0	0	0	0	0	0	0	0	0
	3	0	0	0	0	4	520	0	0	4	520
	Totals	14	564388	0	0	115	32222	0	0	129	596610
Organic											
Monitoring	1	0	0	0	0	0	0	0	0	0	0
	2	0	0	0	0	0	0	0	0	0	0
	3	0	0	0	0	0	0	0	0	0	0
	Totals	0	0	0	0	0	0	0	0	0	0
Quality	1	0	0	0	0	0	0	0	0	0	0
	2	0	0	0	0	0	0	0	0	0	0
	3	0	0	0	0	0	0	0	0	0	0
	Totals	0	0	0	0	0	0	0	0	0	0
Trihalomethanes											
Monitoring	1	1	478641	0	0	0	0	0	0	1	478641
	2	0	0	0	0	0	0	0	0	0	0
	3	1	12000	0	0	0	0	0	0	1	12000
	Totals	2	490641	0	0	0	0	0	0	2	490641
Quality	1	1	478641	0	0	0	0	0	0	1	478641
	2	0	0	0	0	0	0	0	0	0	0
	3	0	0	0	0	0	0	0	0	0	0
	Totals	1	478641	0	0	0	0	0	0	1	478641

TABLE B - 12, Continued
WATER SYSTEM COMPLIANCE SUMMARY
FOR THE PERIOD: 7/1/86 - 6/30/87

PIMA COUNTY

Compliance		Class I (Comm.)		Class I (Nonc.)		Class II		Class III		Totals	
Category	Level	No.	Population	No.	Population	No.	Population	No.	Population	No.	Population
Turbidity											
Monitoring	1	0	0	0	0	0	0	0	0	0	0
	2	0	0	0	0	0	0	0	0	0	0
	3	0	0	0	0	0	0	1	300	1	300
	Totals	0	0	0	0	0	0	1	300	1	300
Quality	1	0	0	0	0	0	0	1	300	1	300
	2	0	0	0	0	0	0	0	0	0	0
	3	0	0	0	0	0	0	0	0	0	0
	Totals	0	0	0	0	0	0	1	300	1	300
Corrosivity											
Monitoring	1	14	554828	0	0	104	29507	0	0	118	584335
	2	1	12000	0	0	18	3441	0	0	19	15441
	3	0	0	0	0	0	0	0	0	0	0
	Totals	15	566828	0	0	122	32948	0	0	137	599776
Certified	1	15	566828	19	46720	100	28383	77	16969	211	658900
Operator	2	0	0	0	0	0	0	0	0	0	0
	3	0	0	0	0	28	5222	27	4873	55	10095
	Totals	15	566828	19	46720	128	33605	104	21842	266	668995
Operation and	1	15	566828	17	41525	100	28060	84	18635	216	655048
Maintenance	2	0	0	0	0	1	41	0	0	1	41
	3	0	0	1	1195	19	4612	12	1724	32	7531
	Totals	15	566828	18	42720	120	32713	96	20359	249	662620
Compliance	1	0	0	0	0	0	0	0	0	0	0
Schedule	2	0	0	0	0	0	0	0	0	0	0
	3	0	0	0	0	0	0	0	0	0	0
	Totals	0	0	0	0	0	0	0	0	0	0

TABLE B - 13
WATER SYSTEM COMPLIANCE SUMMARY
FOR THE PERIOD: 7/1/86 - 6/30/87

PIMAL COUNTY

Compliance		Class I (Comm.)		Class I (Nonc.)		Class II		Class III		Totals	
Category	Level	No.	Population	No.	Population	No.	Population	No.	Population	No.	Population
Summary Status											
Monitoring	1	11	74750	1	4000	12	4930	15	3505	39	87185
	2	4	13100	1	1150	14	3190	13	2657	32	20097
	3	0	0	0	0	16	2383	10	1217	26	3600
	Totals	15	87850	2	5150	42	10503	38	7379	97	110882
Quality	1	10	71450	1	4000	20	6305	29	5783	60	87538
	2	3	7500	0	0	4	1646	4	621	11	9767
	3	2	8900	1	1150	18	2552	5	975	26	13577
	Totals	15	87850	2	5150	42	10503	38	7379	97	110882
Overall	1	6	53250	1	4000	2	756	6	2010	15	60016
	2	6	23100	0	0	12	4646	11	2335	29	30081
	3	3	11500	1	1150	28	5101	21	3034	53	20785
	Totals	15	87850	2	5150	42	10503	38	7379	97	110882
Bacteriological											
Monitoring	1	13	83350	1	4000	18	6643	19	4845	51	98838
	2	2	4500	1	1150	14	3223	11	1642	28	10515
	3	0	0	0	0	10	637	8	892	18	1529
	Totals	15	87850	2	5150	42	10503	38	7379	97	110882
Quality	1	11	76950	1	4000	27	7459	31	6133	70	94542
	2	4	10900	0	0	4	1646	4	621	12	13167
	3	0	0	1	1150	8	1307	3	625	12	3082
	Totals	15	87850	2	5150	39	10412	38	7379	94	110791
Inorganic											
Monitoring	1	13	79250	2	5150	32	9345	24	4095	71	97840
	2	2	8600	0	0	4	914	3	1130	9	10644
	3	0	0	0	0	6	244	5	451	11	695
	Totals	15	87850	2	5150	42	10503	32	5676	91	109179
Quality	1	13	78950	1	4000	31	8810	31	5353	76	97113
	2	0	0	0	0	1	505	0	0	1	505
	3	2	8900	1	1150	8	1095	2	350	13	11495
	Totals	15	87850	2	5150	40	10410	33	5703	90	109113

TABLE B - 13, Continued
WATER SYSTEM COMPLIANCE SUMMARY
FOR THE PERIOD: 7/1/86 - 6/30/87

PINAL COUNTY

Compliance		Class I (Comm.)		Class I (Nonc.)		Class II		Class III		Totals	
Category	Level	No.	Population	No.	Population	No.	Population	No.	Population	No.	Population
Radiochemical											
Monitoring	1	15	87850	0	0	23	6821	0	0	38	94671
	2	0	0	0	0	4	1173	0	0	4	1173
	3	0	0	0	0	13	2038	0	0	13	2038
	Totals	15	87850	0	0	40	10032	0	0	55	97882
Quality	1	15	87850	0	0	34	9268	0	0	49	97118
	2	0	0	0	0	0	0	0	0	0	0
	3	0	0	0	0	5	701	0	0	5	701
	Totals	15	87850	0	0	39	9969	0	0	54	97819
Organic											
Monitoring	1	0	0	0	0	0	0	0	0	0	0
	2	0	0	0	0	0	0	0	0	0	0
	3	0	0	0	0	0	0	0	0	0	0
	Totals	0	0	0	0	0	0	0	0	0	0
Quality	1	0	0	0	0	0	0	0	0	0	0
	2	0	0	0	0	0	0	0	0	0	0
	3	0	0	0	0	0	0	0	0	0	0
	Totals	0	0	0	0	0	0	0	0	0	0
Trihalomethanes											
Monitoring	1	0	0	0	0	0	0	0	0	0	0
	2	0	0	0	0	0	0	0	0	0	0
	3	0	0	0	0	0	0	0	0	0	0
	Totals	0	0	0	0	0	0	0	0	0	0
Quality	1	0	0	0	0	0	0	0	0	0	0
	2	0	0	0	0	0	0	0	0	0	0
	3	0	0	0	0	0	0	0	0	0	0
	Totals	0	0	0	0	0	0	0	0	0	0

TABLE B - 13, Continued
WATER SYSTEM COMPLIANCE SUMMARY
FOR THE PERIOD: 7/1/86 - 6/30/87

PINAL COUNTY

Compliance		Class I (Comm.)		Class I (Nonc.)		Class II		Class III		Totals	
Category	Level	No.	Population	No.	Population	No.	Population	No.	Population	No.	Population
Turbidity											
Monitoring	1	0	0	0	0	0	0	0	0	0	0
	2	0	0	0	0	0	0	0	0	0	0
	3	0	0	0	0	0	0	0	0	0	0
	Totals	0	0	0	0	0	0	0	0	0	0
Quality	1	0	0	0	0	0	0	0	0	0	0
	2	0	0	0	0	0	0	0	0	0	0
	3	0	0	0	0	0	0	0	0	0	0
	Totals	0	0	0	0	0	0	0	0	0	0
Corrosivity											
Monitoring	1	14	80850	0	0	31	9524	0	0	45	90374
	2	1	7000	0	0	9	829	1	210	11	8039
	3	0	0	0	0	0	0	0	0	0	0
	Totals	15	87850	0	0	40	10353	1	210	56	98413
Certified	1	15	87850	2	5150	28	9098	30	6633	75	108731
Operator	2	0	0	0	0	0	0	0	0	0	0
	3	0	0	0	0	14	1405	7	690	21	2095
	Totals	15	87850	2	5150	42	10503	37	7323	96	110826
Operation and	1	12	76650	2	5150	9	1821	18	3955	41	87576
Maintenance	2	2	8600	0	0	16	6368	7	1255	25	16223
	3	1	2600	0	0	14	1842	12	2117	27	6559
	Totals	15	87850	2	5150	39	10031	37	7327	93	110358
Compliance	1	0	0	0	0	0	0	0	0	0	0
Schedule	2	0	0	0	0	0	0	0	0	0	0
	3	0	0	0	0	0	0	0	0	0	0
	Totals	0	0	0	0	0	0	0	0	0	0

TABLE B - 14
WATER SYSTEM COMPLIANCE SUMMARY
FOR THE PERIOD: 7/1/86 - 6/30/87

SANTA CRUZ COUNTY

Compliance		Class I (Comm.)		Class I (Nonc.)		Class II		Class III		Totals	
Category	Level	No.	Population	No.	Population	No.	Population	No.	Population	No.	Population
Summary Status											
Monitoring	1	1	1790	0	0	3	265	6	1052	10	3107
	2	2	15019	0	0	4	1727	4	392	10	17138
	3	0	0	0	0	2	735	4	1169	6	1904
	Totals	3	16809	0	0	9	2727	14	2613	26	22149
Quality	1	2	3309	0	0	6	1542	10	1612	18	6463
	2	0	0	0	0	2	235	3	869	5	1104
	3	1	13500	0	0	1	950	1	132	3	14582
	Totals	3	16809	0	0	9	2727	14	2613	26	22149
Overall	1	1	1790	0	0	0	0	3	753	4	2543
	2	1	1519	0	0	5	1007	3	330	9	2856
	3	1	13500	0	0	4	1720	8	1530	13	16750
	Totals	3	16809	0	0	9	2727	14	2613	26	22149
Bacteriological											
Monitoring	1	3	16809	0	0	8	1777	11	2251	22	20837
	2	0	0	0	0	1	950	3	362	4	1312
	3	0	0	0	0	0	0	0	0	0	0
	Totals	3	16809	0	0	9	2727	14	2613	26	22149
Quality	1	3	16809	0	0	6	1542	10	1612	19	19963
	2	0	0	0	0	2	235	3	869	5	1104
	3	0	0	0	0	1	950	1	132	2	1082
	Totals	3	16809	0	0	9	2727	14	2613	26	22149
Inorganic											
Monitoring	1	2	15290	0	0	8	2107	9	1414	19	18811
	2	1	1519	0	0	1	620	1	30	3	2169
	3	0	0	0	0	0	0	4	1169	4	1169
	Totals	3	16809	0	0	9	2727	14	2613	26	22149
Quality	1	2	3309	0	0	9	2727	13	1813	24	7849
	2	0	0	0	0	0	0	0	0	0	0
	3	1	13500	0	0	0	0	0	0	1	13500
	Totals	3	16809	0	0	9	2727	13	1813	25	21349

TABLE B - 14, Continued
WATER SYSTEM COMPLIANCE SUMMARY
FOR THE PERIOD: 7/1/86 - 6/30/87

SANTA CRUZ COUNTY

Compliance		Class I (Comm.)		Class I (Nonc.)		Class II		Class III		Totals	
Category	Level	No.	Population	No.	Population	No.	Population	No.	Population	No.	Population
Radiochemical											
Monitoring	1	3	16809	0	0	7	1992	0	0	10	18801
	2	0	0	0	0	0	0	0	0	0	0
	3	0	0	0	0	2	735	0	0	2	735
	Totals	3	16809	0	0	9	2727	0	0	12	19536
Quality	1	3	16809	0	0	9	2727	0	0	12	19536
	2	0	0	0	0	0	0	0	0	0	0
	3	0	0	0	0	0	0	0	0	0	0
	Totals	3	16809	0	0	9	2727	0	0	12	19536
Organic											
Monitoring	1	0	0	0	0	0	0	0	0	0	0
	2	0	0	0	0	0	0	0	0	0	0
	3	0	0	0	0	0	0	0	0	0	0
	Totals	0	0	0	0	0	0	0	0	0	0
Quality	1	0	0	0	0	0	0	0	0	0	0
	2	0	0	0	0	0	0	0	0	0	0
	3	0	0	0	0	0	0	0	0	0	0
	Totals	0	0	0	0	0	0	0	0	0	0
Trihalomethanes											
Monitoring	1	0	0	0	0	0	0	0	0	0	0
	2	1	13500	0	0	0	0	0	0	1	13500
	3	0	0	0	0	0	0	0	0	0	0
	Totals	1	13500	0	0	0	0	0	0	1	13500
Quality	1	1	13500	0	0	0	0	0	0	1	13500
	2	0	0	0	0	0	0	0	0	0	0
	3	0	0	0	0	0	0	0	0	0	0
	Totals	1	13500	0	0	0	0	0	0	1	13500

TABLE B - 14, Continued
WATER SYSTEM COMPLIANCE SUMMARY
FOR THE PERIOD: 7/1/86 - 6/30/87

SANTA CRUZ COUNTY

Compliance		Class I (Comm.)		Class I (Nonc.)		Class II		Class III		Totals	
Category	Level	No.	Population	No.	Population	No.	Population	No.	Population	No.	Population
Turbidity											
Monitoring	1	0	0	0	0	0	0	0	0	0	0
	2	0	0	0	0	0	0	0	0	0	0
	3	0	0	0	0	0	0	0	0	0	0
	Totals	0	0	0	0	0	0	0	0	0	0
Quality	1	0	0	0	0	0	0	0	0	0	0
	2	0	0	0	0	0	0	0	0	0	0
	3	0	0	0	0	0	0	0	0	0	0
	Totals	0	0	0	0	0	0	0	0	0	0
Corrosivity											
Monitoring	1	3	16809	0	0	6	2535	0	0	9	19344
	2	0	0	0	0	3	192	0	0	3	192
	3	0	0	0	0	0	0	0	0	0	0
	Totals	3	16809	0	0	9	2727	0	0	12	19536
Certified	1	3	16809	0	0	8	2692	11	1694	22	21195
Operator	2	0	0	0	0	0	0	0	0	0	0
	3	0	0	0	0	1	35	2	119	3	154
	Totals	3	16809	0	0	9	2727	13	1813	25	21349
Operation and	1	3	16809	0	0	6	1962	9	1434	18	20205
Maintenance	2	0	0	0	0	1	30	2	189	3	219
	3	0	0	0	0	2	735	3	990	5	1725
	Totals	3	16809	0	0	9	2727	14	2613	26	22149
Compliance	1	0	0	0	0	0	0	0	0	0	0
Schedule	2	0	0	0	0	0	0	0	0	0	0
	3	0	0	0	0	0	0	0	0	0	0
	Totals	0	0	0	0	0	0	0	0	0	0

TABLE B - 15
WATER SYSTEM COMPLIANCE SUMMARY
FOR THE PERIOD: 7/1/86 - 6/30/87

YAVAPAI COUNTY

Compliance		Class I (Comm.)		Class I (Nonc.)		Class II		Class III		Totals	
Category	Level	No.	Population	No.	Population	No.	Population	No.	Population	No.	Population
Summary Status											
Monitoring	1	4	30684	1	1200	34	11933	42	6528	81	50345
	2	4	15027	0	0	29	5076	29	4177	62	24280
	3	0	0	1	2000	20	2351	22	3301	43	7652
	Totals	8	45711	2	3200	83	19360	93	14006	186	82277
Quality	1	8	45711	2	3200	69	14886	71	10684	150	74481
	2	0	0	0	0	6	2145	13	2483	19	4628
	3	0	0	0	0	8	2329	9	839	17	3168
	Totals	8	45711	2	3200	83	19360	93	14006	186	82277
Overall	1	3	27894	0	0	23	7422	20	3289	46	38605
	2	5	17817	0	0	19	4514	26	5077	50	27408
	3	0	0	2	3200	41	7424	47	5640	90	16264
	Totals	8	45711	2	3200	83	19360	93	14006	186	82277
Bacteriological											
Monitoring	1	7	44311	1	1200	58	16191	52	7935	118	69637
	2	1	1400	0	0	14	1806	24	3750	39	6956
	3	0	0	1	2000	11	1363	17	2321	29	5684
	Totals	8	45711	2	3200	83	19360	93	14006	186	82277
Quality	1	8	45711	2	3200	73	15872	72	10784	155	75567
	2	0	0	0	0	6	2145	14	2633	20	4778
	3	0	0	0	0	4	1343	7	589	11	1932
	Totals	8	45711	2	3200	83	19360	93	14006	186	82277
Inorganic											
Monitoring	1	8	45711	2	3200	70	17512	64	10680	144	77103
	2	0	0	0	0	6	917	11	949	17	1866
	3	0	0	0	0	5	294	13	1544	18	1838
	Totals	8	45711	2	3200	81	18723	88	13173	179	80807
Quality	1	8	45711	2	3200	78	18518	79	12190	167	79619
	2	0	0	0	0	0	0	0	0	0	0
	3	0	0	0	0	2	175	2	195	4	370
	Totals	8	45711	2	3200	80	18693	81	12385	171	79989

TABLE B - 15, Continued
WATER SYSTEM COMPLIANCE SUMMARY
FOR THE PERIOD: 7/1/86 - 6/30/87

YAVAPAI COUNTY

Compliance		Class I (Comm.)		Class I (Nonc.)		Class II		Class III		Totals	
Category	Level	No.	Population	No.	Population	No.	Population	No.	Population	No.	Population
Radiochemical											
Monitoring	1	6	33492	0	0	53	14610	0	0	59	48102
	2	2	12219	0	0	15	2896	0	0	17	15115
	3	0	0	0	0	11	1110	0	0	11	1110
	Totals	8	45711	0	0	79	18616	0	0	87	64327
Quality	1	8	45711	0	0	75	17275	0	0	83	62986
	2	0	0	0	0	0	0	0	0	0	0
	3	0	0	0	0	2	811	0	0	2	811
	Totals	8	45711	0	0	77	18086	0	0	85	63797
Organic											
Monitoring	1	2	23750	0	0	0	0	0	0	2	23750
	2	0	0	0	0	0	0	0	0	0	0
	3	0	0	0	0	0	0	0	0	0	0
	Totals	2	23750	0	0	0	0	0	0	2	23750
Quality	1	2	23750	0	0	0	0	0	0	2	23750
	2	0	0	0	0	0	0	0	0	0	0
	3	0	0	0	0	0	0	0	0	0	0
	Totals	2	23750	0	0	0	0	0	0	2	23750
Trihalomethanes											
Monitoring	1	1	21350	0	0	0	0	0	0	1	21350
	2	0	0	0	0	0	0	0	0	0	0
	3	0	0	0	0	0	0	0	0	0	0
	Totals	1	21350	0	0	0	0	0	0	1	21350
Quality	1	1	21350	0	0	0	0	0	0	1	21350
	2	0	0	0	0	0	0	0	0	0	0
	3	0	0	0	0	0	0	0	0	0	0
	Totals	1	21350	0	0	0	0	0	0	1	21350

TABLE B - 15, Continued
WATER SYSTEM COMPLIANCE SUMMARY
FOR THE PERIOD: 7/1/86 - 6/30/87

YAPAPAI COUNTY

Compliance		Class I (Comm.)		Class I (Nonc.)		Class II		Class III		Totals	
Category	Level	No.	Population	No.	Population	No.	Population	No.	Population	No.	Population
Turbidity											
Monitoring	1	2	23750	0	0	0	0	1	100	3	23850
	2	0	0	0	0	0	0	0	0	0	0
	3	0	0	0	0	0	0	0	0	0	0
	Totals	2	23750	0	0	0	0	1	100	3	23850
Quality	1	2	23750	0	0	0	0	0	0	2	23750
	2	0	0	0	0	0	0	0	0	0	0
	3	0	0	0	0	0	0	1	100	1	100
	Totals	2	23750	0	0	0	0	1	100	3	23850
Corrosivity											
Monitoring	1	7	44303	0	0	60	16198	0	0	67	60501
	2	1	1408	0	0	21	2525	0	0	22	3933
	3	0	0	0	0	0	0	0	0	0	0
	Totals	8	45711	0	0	81	18723	0	0	89	64434
Certified	1	8	45711	1	2000	62	16219	60	10746	131	74676
Operator	2	0	0	0	0	0	0	0	0	0	0
	3	0	0	1	1200	21	3141	33	3260	55	7601
	Totals	8	45711	2	3200	83	19360	93	14006	186	82277
Operation and	1	7	42921	2	3200	67	16552	74	12003	150	74676
Maintenance	2	1	2790	0	0	2	102	3	932	6	3824
	3	0	0	0	0	13	2606	13	872	26	3478
	Totals	8	45711	2	3200	82	19260	90	13807	182	81978
Compliance	1	0	0	0	0	0	0	1	30	1	30
Schedule	2	0	0	0	0	0	0	0	0	0	0
	3	0	0	0	0	0	0	0	0	0	0
	Totals	0	0	0	0	0	0	1	30	1	30

TABLE B - 16
WATER SYSTEM COMPLIANCE SUMMARY
FOR THE PERIOD: 7/1/86 - 6/30/87

YUMA COUNTY

Compliance		Class I (Comm.)		Class I (Nonc.)		Class II		Class III		Totals	
Category	Level	No.	Population	No.	Population	No.	Population	No.	Population	No.	Population
Summary Status											
Monitoring	1	1	5700	0	0	3	212	10	2264	14	8176
	2	6	59855	1	1900	8	1422	21	4563	36	67740
	3	1	4500	0	0	14	3066	5	385	20	7951
	Totals	8	70055	1	1900	25	4700	36	7212	70	83867
Quality	1	5	66000	1	1900	15	3124	22	4562	43	75586
	2	2	2555	0	0	2	137	11	2207	15	4899
	3	1	1500	0	0	8	1439	3	443	12	3382
	Totals	8	70055	1	1900	25	4700	36	7212	70	83867
Overall	1	1	5700	0	0	2	172	7	1859	10	7731
	2	5	58355	1	1900	6	869	12	2497	24	63621
	3	2	6000	0	0	17	3659	17	2856	36	12515
	Totals	8	70055	1	1900	25	4700	36	7212	70	83867
Bacteriological											
Monitoring	1	2	6900	0	0	16	2516	14	3229	32	12645
	2	5	58655	1	1900	6	1306	18	3638	30	65499
	3	1	4500	0	0	3	878	4	345	8	5723
	Totals	8	70055	1	1900	25	4700	36	7212	70	83867
Quality	1	7	68700	1	1900	19	3706	28	5771	55	80077
	2	1	1355	0	0	3	368	8	1441	12	3164
	3	0	0	0	0	2	168	0	0	2	168
	Totals	8	70055	1	1900	24	4242	36	7212	69	83409
Inorganic											
Monitoring	1	8	70055	1	1900	19	3705	29	5267	57	80927
	2	0	0	0	0	4	363	3	925	7	1288
	3	0	0	0	0	2	632	1	40	3	672
	Totals	8	70055	1	1900	25	4700	33	6232	67	82887
Quality	1	7	68555	1	1900	20	3644	26	5397	54	79496
	2	0	0	0	0	0	0	4	700	4	700
	3	1	1500	0	0	5	1056	1	43	7	2599
	Totals	8	70055	1	1900	25	4700	31	6140	65	82795

TABLE B - 16, Continued
WATER SYSTEM COMPLIANCE SUMMARY
FOR THE PERIOD: 7/1/86 - 6/30/87

YUMA COUNTY

Compliance		Class I (Comm.)		Class I (Nonc.)		Class II		Class III		Totals	
Category	Level	No.	Population	No.	Population	No.	Population	No.	Population	No.	Population
Radiochemical											
Monitoring	1	5	24355	0	0	11	2248	0	0	16	26603
	2	3	45700	0	0	4	806	0	0	7	46506
	3	0	0	0	0	10	1646	0	0	10	1646
	Totals	8	70055	0	0	25	4700	0	0	33	74755
Quality	1	8	70055	0	0	22	4028	0	0	30	74083
	2	0	0	0	0	0	0	0	0	0	0
	3	0	0	0	0	2	160	0	0	2	160
	Totals	8	70055	0	0	24	4188	0	0	32	74243
Organic											
Monitoring	1	4	54400	0	0	3	762	0	0	7	55162
	2	0	0	0	0	0	0	0	0	0	0
	3	0	0	0	0	1	100	0	0	1	100
	Totals	4	54400	0	0	4	862	0	0	8	55262
Quality	1	4	54400	0	0	4	862	0	0	8	55262
	2	0	0	0	0	0	0	0	0	0	0
	3	0	0	0	0	0	0	0	0	0	0
	Totals	4	54400	0	0	4	862	0	0	8	55262
Trihalomethanes											
Monitoring	1	1	43000	0	0	0	0	0	0	1	43000
	2	0	0	0	0	0	0	0	0	0	0
	3	0	0	0	0	0	0	0	0	0	0
	Totals	1	43000	0	0	0	0	0	0	1	43000
Quality	1	1	43000	0	0	0	0	0	0	1	43000
	2	0	0	0	0	0	0	0	0	0	0
	3	0	0	0	0	0	0	0	0	0	0
	Totals	1	43000	0	0	0	0	0	0	1	43000

TABLE B - 16, Continued
WATER SYSTEM COMPLIANCE SUMMARY
FOR THE PERIOD: 7/1/86 - 6/30/87

YUMA COUNTY

Compliance		Class I (Comm.)		Class I (Nonc.)		Class II		Class III		Totals	
Category	Level	No.	Population	No.	Population	No.	Population	No.	Population	No.	Population
Turbidity											
Monitoring	1	4	54400	0	0	2	612	2	391	8	55403
	2	0	0	0	0	0	0	1	375	1	375
	3	0	0	0	0	2	250	1	40	3	290
	Totals	4	54400	0	0	4	862	4	806	12	56068
Quality	1	3	53200	0	0	3	712	1	40	7	53952
	2	1	1200	0	0	0	0	1	366	2	1566
	3	0	0	0	0	1	150	2	400	3	550
	Totals	4	54400	0	0	4	862	4	806	12	56068
Corrosivity											
Monitoring	1	7	68855	0	0	20	3472	1	55	28	72382
	2	1	1200	0	0	5	1228	0	0	6	2428
	3	0	0	0	0	0	0	0	0	0	0
	Totals	8	70055	0	0	25	4700	1	55	34	74810
Certified	1	8	70055	1	1900	17	2861	22	4879	48	79695
Operator	2	0	0	0	0	0	0	0	0	0	0
	3	0	0	0	0	8	1839	13	2329	21	4168
	Totals	8	70055	1	1900	25	4700	35	7208	69	83863
Operation and	1	8	70055	1	1900	20	3970	27	5680	56	81605
Maintenance	2	0	0	0	0	4	690	1	30	5	720
	3	0	0	0	0	1	40	3	473	4	513
	Totals	8	70055	1	1900	25	4700	31	6183	65	82838
Compliance	1	1	1500	0	0	0	0	0	0	1	1500
Schedule	2	0	0	0	0	0	0	0	0	0	0
	3	0	0	0	0	0	0	3	500	3	500
	Totals	1	1500	0	0	0	0	3	500	4	2000

TABLE B - 17
WATER SYSTEM COMPLIANCE SUMMARY
FOR THE PERIOD: 7/1/86 - 6/30/87

NORTHERN REGION

Compliance		Class I (Comm.)		Class I (Nonc.)		Class II		Class III		Totals	
Category	Level	No.	Population	No.	Population	No.	Population	No.	Population	No.	Population
Summary Status											
Monitoring	1	25	140885	6	6400	54	17174	119	21273	204	185732
	2	11	37312	1	2000	60	11571	72	11724	144	62607
	3	3	12840	1	2000	32	4841	72	7968	108	27649
	Totals	39	191037	8	10400	146	33586	263	40965	456	275988
Quality	1	34	176987	5	6200	121	26629	219	34825	379	244641
	2	5	14050	2	2200	14	4295	26	4680	47	25225
	3	0	0	1	2000	11	2662	18	1460	30	6122
	Totals	39	191037	8	10400	146	33586	263	40965	456	275988
Overall	1	18	112815	2	2000	37	11355	66	12456	123	138626
	2	10	33842	2	2200	41	9351	59	11850	112	57243
	3	11	44380	4	6200	68	12880	138	16659	221	80119
	Totals	39	191037	8	10400	146	33586	263	40965	456	275988
Bacteriological											
Monitoring	1	34	178897	7	8400	85	22495	131	23880	257	233672
	2	4	7800	0	0	44	8678	68	10735	116	27213
	3	1	4340	1	2000	17	2413	63	6300	82	15053
	Totals	39	191037	8	10400	146	33586	262	40915	455	275938
Quality	1	34	176987	6	8200	127	28213	221	35112	388	248512
	2	5	14050	2	2200	14	3925	27	4830	48	25005
	3	0	0	0	0	5	1448	14	973	19	2421
	Totals	39	191037	8	10400	146	33586	262	40915	455	275938
Inorganic											
Monitoring	1	37	185437	7	9400	122	29932	162	26649	328	251418
	2	1	3100	0	0	12	1930	20	2419	33	7449
	3	0	0	0	0	9	1017	24	2782	33	3799
	Totals	38	188537	7	9400	143	32879	206	31850	394	262666
Quality	1	37	184137	7	9400	136	32301	183	29824	363	255662
	2	0	0	0	0	0	0	0	0	0	0
	3	0	0	0	0	4	403	4	432	8	835
	Totals	37	184137	7	9400	140	32704	187	30256	371	256497

TABLE B - 17, Continued
WATER SYSTEM COMPLIANCE SUMMARY
FOR THE PERIOD: 7/1/86 - 6/30/87

NORTHERN REGION

Compliance		Class I (Comm.)		Class I (Nonc.)		Class II		Class III		Totals	
Category	Level	No.	Population	No.	Population	No.	Population	No.	Population	No.	Population
Radiochemical											
Monitoring	1	31	156293	0	0	95	25213	0	0	126	181506
	2	6	28644	0	0	24	4552	0	0	30	33196
	3	1	3600	0	0	21	2932	0	0	22	6532
	Totals	38	188537	0	0	140	32697	0	0	178	221234
Quality	1	38	188537	0	0	127	30113	0	0	165	218650
	2	0	0	0	0	1	520	0	0	1	520
	3	0	0	0	0	3	961	0	0	3	961
	Totals	38	188537	0	0	131	31594	0	0	169	220131
Organic											
Monitoring	1	6	71600	0	0	1	78	0	0	7	71678
	2	0	0	0	0	0	0	0	0	0	0
	3	1	4900	0	0	0	0	0	0	1	4900
	Totals	7	76500	0	0	1	78	0	0	8	76578
Quality	1	7	76500	0	0	1	78	0	0	8	76578
	2	0	0	0	0	0	0	0	0	0	0
	3	0	0	0	0	0	0	0	0	0	0
	Totals	7	76500	0	0	1	78	0	0	8	76578
Trihalomethanes											
Monitoring	1	2	58450	0	0	0	0	0	0	2	58450
	2	0	0	0	0	0	0	0	0	0	0
	3	1	4900	0	0	0	0	0	0	1	4900
	Totals	3	63350	0	0	0	0	0	0	3	63350
Quality	1	3	63350	0	0	0	0	0	0	3	63350
	2	0	0	0	0	0	0	0	0	0	0
	3	0	0	0	0	0	0	0	0	0	0
	Totals	3	63350	0	0	0	0	0	0	3	63350

TABLE B - 17, Continued
WATER SYSTEM COMPLIANCE SUMMARY
FOR THE PERIOD: 7/1/86 - 6/30/87

NORTHERN REGION

Compliance		Class I (Comm.)		Class I (Nonc.)		Class II		Class III		Totals	
Category	Level	No.	Population	No.	Population	No.	Population	No.	Population	No.	Population
Turbidity											
Monitoring	1	7	76500	0	0	0	0	4	1965	11	78465
	2	0	0	1	2000	1	78	0	0	2	2078
	3	0	0	0	0	0	0	1	90	1	90
	Totals	7	76500	1	2000	1	78	5	2055	14	80633
Quality	1	7	76500	0	0	1	78	5	2555	13	79133
	2	0	0	0	0	0	0	0	0	0	0
	3	0	0	1	2000	0	0	1	100	2	2100
	Totals	7	76500	1	2000	1	78	6	2655	15	81233
Corrosivity											
Monitoring	1	36	185669	0	0	106	26263	3	675	145	212607
	2	2	2868	0	0	35	5706	0	0	37	8574
	3	0	0	0	0	0	0	0	0	0	0
	Totals	38	188537	0	0	141	31969	3	675	182	221181
Certified	1	39	191037	7	9200	112	28162	169	29991	327	258390
Operator	2	0	0	0	0	0	0	0	0	0	0
	3	0	0	1	1200	34	5424	91	10859	126	17483
	Totals	39	191037	8	10400	146	33586	260	40850	453	275873
Operation and	1	26	141307	7	9400	104	25214	191	33322	328	209243
Maintenance	2	4	14590	0	0	5	1122	12	1951	21	17663
	3	9	35140	1	1000	32	6740	50	4119	92	46999
	Totals	39	191037	8	10400	141	33076	253	39392	441	273905
Compliance	1	2	5125	0	0	0	0	1	30	3	5155
Schedule	2	0	0	0	0	0	0	0	0	0	0
	3	0	0	0	0	0	0	0	0	0	0
	Totals	2	5125	0	0	0	0	1	30	3	5155

TABLE B - 18
WATER SYSTEM COMPLIANCE SUMMARY
FOR THE PERIOD: 7/1/86 - 6/30/87

CENTRAL REGION

Compliance		Class I (Comm.)		Class I (Nonc.)		Class II		Class III		Totals	
Category	Level	No.	Population	No.	Population	No.	Population	No.	Population	No.	Population
Summary Status											
Monitoring	1	52	1585230	9	20000	84	25261	103	18165	248	1648656
	2	16	305823	9	15951	97	19168	82	17907	204	358849
	3	4	18600	1	2425	75	12817	75	8266	155	42108
	Totals	72	1909653	19	38376	256	57246	260	44338	607	2049613
Quality	1	52	1834455	15	32226	155	36112	190	30852	412	1933645
	2	12	41998	2	4000	37	8780	30	7541	81	62319
	3	8	33200	2	2150	64	12354	39	5915	113	53619
	Totals	72	1909653	19	38376	256	57246	259	44308	606	2049583
Overall	1	35	1499242	5	9200	33	8709	38	7231	111	1524382
	2	25	365311	9	22601	77	20348	62	13537	173	421797
	3	12	45100	5	6575	146	28189	160	23570	323	103434
	Totals	72	1909653	19	38376	256	57246	260	44338	607	2049613
Bacteriological											
Monitoring	1	60	1842130	10	22425	139	36581	117	20616	326	1921752
	2	10	55223	9	15951	90	18156	78	16785	187	106115
	3	2	12300	0	0	27	2509	65	6937	94	21746
	Totals	72	1909653	19	38376	256	57246	260	44338	607	2049613
Quality	1	55	1847855	16	33226	187	43067	204	33561	462	1957709
	2	15	50998	2	4000	40	8766	33	7883	90	71647
	3	2	10800	1	1150	26	5322	21	2818	50	20090
	Totals	72	1909653	19	38376	253	57155	258	44262	602	2049446
Inorganic											
Monitoring	1	63	1640847	14	28450	222	52380	189	34463	488	1756140
	2	4	232100	1	3500	11	2192	15	3107	31	240899
	3	0	0	1	2425	15	1735	31	2484	47	6644
	Totals	67	1872947	16	34375	248	56307	235	40054	566	2003683
Quality	1	61	1850547	14	32225	207	49346	211	36390	493	1968508
	2	0	0	0	0	1	505	0	0	1	505
	3	6	22400	2	2150	33	5960	18	3133	59	33643
	Totals	67	1872947	16	34375	241	55811	229	39523	553	2002656

TABLE B - 18, Continued
WATER SYSTEM COMPLIANCE SUMMARY
FOR THE PERIOD: 7/1/86 - 6/30/87

CENTRAL REGION

Compliance		Class I (Comm.)		Class I (Nonc.)		Class II		Class III		Totals	
Category	Level	No.	Population	No.	Population	No.	Population	No.	Population	No.	Population
Radiochemical											
Monitoring	1	66	1853447	0	0	141	34748	3	345	210	1888540
	2	1	17500	0	0	36	8572	2	115	39	26187
	3	0	0	0	0	56	9568	0	0	56	9568
	Totals	67	1870947	0	0	233	52888	5	460	305	1924295
Quality	1	67	1870947	0	0	209	49227	5	460	281	1920634
	2	0	0	0	0	0	0	0	0	0	0
	3	0	0	0	0	7	987	0	0	7	987
	Totals	67	1870947	0	0	216	50214	5	460	288	1921621
Organic											
Monitoring	1	5	1164030	0	0	9	2570	0	0	14	1166600
	2	0	0	0	0	0	0	0	0	0	0
	3	0	0	0	0	2	525	0	0	2	525
	Totals	5	1164030	0	0	11	3095	0	0	16	1167125
Quality	1	5	1164030	0	0	11	3095	0	0	16	1167125
	2	0	0	0	0	0	0	0	0	0	0
	3	0	0	0	0	0	0	0	0	0	0
	Totals	5	1164030	0	0	11	3095	0	0	16	1167125
Trihalomethanes											
Monitoring	1	8	1274228	0	0	0	0	0	0	8	1274228
	2	1	220000	0	0	0	0	0	0	1	220000
	3	0	0	0	0	0	0	0	0	0	0
	Totals	9	1494228	0	0	0	0	0	0	9	1494228
Quality	1	9	1494228	0	0	0	0	0	0	9	1494228
	2	0	0	0	0	0	0	0	0	0	0
	3	0	0	0	0	0	0	0	0	0	0
	Totals	9	1494228	0	0	0	0	0	0	9	1494228

TABLE B - 18, Continued
WATER SYSTEM COMPLIANCE SUMMARY
FOR THE PERIOD: 7/1/86 - 6/30/87

CENTRAL REGION

Compliance		Class I (Comm.)		Class I (Nonc.)		Class II		Class III		Totals	
Category	Level	No.	Population	No.	Population	No.	Population	No.	Population	No.	Population
Turbidity											
Monitoring	1	4	1161530	0	0	5	1800	1	220	10	1163550
	2	1	220000	0	0	4	875	5	2220	10	223095
	3	2	6300	0	0	2	410	3	208	7	6918
	Totals	7	1387830	0	0	11	3085	9	2648	27	1393563
Quality	1	7	1387830	0	0	7	2015	5	1748	19	1391593
	2	0	0	0	0	1	250	0	0	1	250
	3	0	0	0	0	3	820	2	780	5	1600
	Totals	7	1387830	0	0	11	3085	7	2528	25	1393443
Corrosivity											
Monitoring	1	64	1860447	0	0	188	45400	9	1209	261	1907056
	2	5	45800	0	0	47	7258	2	410	54	53468
	3	0	0	0	0	0	0	0	0	0	0
	Totals	69	1906247	0	0	235	52658	11	1619	315	1960524
Certified	1	69	1903052	15	33375	203	47743	163	31562	450	2015732
Operator	2	0	0	0	0	0	0	0	0	0	0
	3	0	0	2	2000	49	8179	87	11804	138	21983
	Totals	69	1903052	17	35375	252	55922	250	43366	588	2037715
Operation and	1	57	1825543	11	21076	119	28320	132	24587	319	1899526
Maintenance	2	11	76510	4	10300	57	16864	36	5915	108	109589
	3	2	4600	0	0	70	11029	64	9711	136	25340
	Totals	70	1906653	15	31376	246	56213	232	40213	563	2034455
Compliance	1	0	0	0	0	1	250	0	0	1	250
Schedule	2	0	0	0	0	0	0	0	0	0	0
	3	0	0	0	0	0	0	0	0	0	0
	Totals	0	0	0	0	1	250	0	0	1	250

TABLE B - 19
WATER SYSTEM COMPLIANCE SUMMARY
FOR THE PERIOD: 7/1/86 - 6/30/87

SOUTHERN REGION

Compliance		Class I (Comm.)		Class I (Nonc.)		Class II		Class III		Totals	
Category	Level	No.	Population	No.	Population	No.	Population	No.	Population	No.	Population
Summary Status											
Monitoring	1	22	602405	15	33670	83	25140	103	19692	223	680907
	2	17	138739	7	19186	68	17784	71	11616	163	187325
	3	3	18300	1	1100	60	12627	47	7492	111	39519
	Totals	42	759444	23	53956	211	55551	221	38800	497	907751
Quality	1	30	690292	23	53956	141	42342	150	29260	344	815850
	2	9	36852	0	0	36	6125	49	7512	94	50489
	3	3	32300	0	0	34	7084	22	2028	59	41412
	Totals	42	759444	23	53956	211	55551	221	38800	497	907751
Overall	1	18	577708	14	32475	56	18049	54	13314	142	641546
	2	18	131136	7	19186	48	12618	57	9332	130	172272
	3	6	50600	2	2295	107	24884	110	16154	225	93933
	Totals	42	759444	23	53956	211	55551	221	38800	497	907751
Bacteriological											
Monitoring	1	31	666188	15	33670	150	41894	130	24443	326	766195
	2	10	88756	7	19186	51	11860	63	10484	131	130286
	3	1	4500	1	1100	10	1797	28	3873	40	11270
	Totals	42	759444	23	53956	211	55551	221	38800	497	907751
Quality	1	33	706492	23	53956	154	44741	157	30619	367	835808
	2	8	35652	0	0	40	6866	47	6806	95	49324
	3	1	17300	0	0	16	3486	15	1285	32	22071
	Totals	42	759444	23	53956	210	55093	219	38710	494	907203
Inorganic											
Monitoring	1	38	737521	22	49956	167	44714	164	29411	391	861602
	2	3	19483	0	0	19	5726	21	3661	43	28870
	3	0	0	0	0	20	4037	26	4012	46	8049
	Totals	41	757004	22	49956	206	54477	211	37084	480	898521
Quality	1	39	742004	22	49956	187	50239	196	35033	444	877232
	2	0	0	0	0	0	0	4	700	4	700
	3	2	15000	0	0	15	3138	5	343	22	18481
	Totals	41	757004	22	49956	202	53377	205	36076	470	896413

TABLE B - 19, Continued
WATER SYSTEM COMPLIANCE SUMMARY
FOR THE PERIOD: 7/1/86 - 6/30/87

SOUTHERN REGION

Compliance		Class I (Comm.)		Class I (Nonc.)		Class II		Class III		Totals	
Category	Level	No.	Population	No.	Population	No.	Population	No.	Population	No.	Population
Radiochemical											
Monitoring	1	37	709504	0	0	137	40980	0	0	174	750484
	2	3	45700	0	0	22	4777	0	0	25	50477
	3	1	1800	0	0	47	8720	0	0	48	10520
	Totals	41	757004	0	0	206	54477	0	0	247	811481
Quality	1	41	757004	0	0	190	52717	0	0	231	809721
	2	0	0	0	0	0	0	0	0	0	0
	3	0	0	0	0	6	680	0	0	6	680
	Totals	41	757004	0	0	196	53397	0	0	237	810401
Organic											
Monitoring	1	5	68400	0	0	3	762	0	0	8	69162
	2	2	4854	0	0	0	0	0	0	2	4854
	3	0	0	0	0	1	100	0	0	1	100
	Totals	7	73254	0	0	4	862	0	0	11	74116
Quality	1	7	73254	0	0	4	862	0	0	11	74116
	2	0	0	0	0	0	0	0	0	0	0
	3	0	0	0	0	0	0	0	0	0	0
	Totals	7	73254	0	0	4	862	0	0	11	74116
Trihalomethanes											
Monitoring	1	4	548305	0	0	0	0	0	0	4	548305
	2	2	27500	0	0	0	0	0	0	2	27500
	3	1	12000	0	0	0	0	0	0	1	12000
	Totals	7	587805	0	0	0	0	0	0	7	587805
Quality	1	6	575805	0	0	0	0	0	0	6	575805
	2	0	0	0	0	0	0	0	0	0	0
	3	0	0	0	0	0	0	0	0	0	0
	Totals	6	575805	0	0	0	0	0	0	6	575805

TABLE B - 19, Continued
WATER SYSTEM COMPLIANCE SUMMARY
FOR THE PERIOD: 7/1/86 - 6/30/87

SOUTHERN REGION

Compliance		Class I (Comm.)		Class I (Nonc.)		Class II		Class III		Totals	
Category	Level	No.	Population	No.	Population	No.	Population	No.	Population	No.	Population
Turbidity											
Monitoring	1	6	59254	0	0	2	612	2	391	10	60257
	2	1	14000	0	0	0	0	1	375	2	14375
	3	0	0	0	0	2	250	3	370	5	620
	Totals	7	73254	0	0	4	862	6	1136	17	75252
Quality	1	6	72054	0	0	3	712	3	370	12	73136
	2	1	1200	0	0	0	0	1	366	2	1566
	3	0	0	0	0	1	150	2	400	3	550
	Totals	7	73254	0	0	4	862	6	1136	17	75252
Corrosivity											
Monitoring	1	40	746244	0	0	166	46230	1	55	207	792529
	2	2	13200	0	0	38	8405	0	0	40	21605
	3	0	0	0	0	0	0	0	0	0	0
	Totals	42	759444	0	0	204	54635	1	55	247	814134
Certified	1	42	759444	23	53956	159	45189	149	27832	373	886421
Operator	2	0	0	0	0	0	0	0	0	0	0
	3	0	0	0	0	52	10362	69	10139	121	20501
	Totals	42	759444	23	53956	211	55551	218	37971	494	906922
Operation and	1	42	759444	21	48761	162	45075	176	32211	401	885491
Maintenance	2	0	0	0	0	7	1411	4	266	11	1677
	3	0	0	1	1195	34	8173	26	3751	61	13119
	Totals	42	759444	22	49956	203	54659	206	36228	473	900287
Compliance	1	3	6801	0	0	2	735	0	0	5	7536
Schedule	2	0	0	0	0	3	920	0	0	3	920
	3	0	0	0	0	1	300	3	500	4	800
	Totals	3	6801	0	0	6	1955	3	500	12	9256

APPENDIX C

Figures

Figure	Description
1	Distribution of Water Systems and Service Population by County for Reporting Year 1987
2	Statewide Compliance Progress, all Water Systems, 1979 thru 1987
3	Statewide Compliance Progress, Class I Water Systems, 1981 thru 1987
4	Statewide Compliance Progress, Class II Water Systems, 1981 thru 1987
5	Statewide Compliance Progress, Class III Water Systems, 1981 thru 1987
6	Overall Arizona Drinking Water Compliance Levels by County for Reporting Year 1987
7	Compliance Summary by Water System Class from 7-1-86 thru 6-30-87
8	Compliance Summary by Service Population Class from 7-1-86 thru 6-30-87
9	Compliance Summary by Water System Category from 7-1-86 thru 6-30-87
10	Compliance Summary by Population Category from 7-1-86 thru 6-30-87

Figure C-1

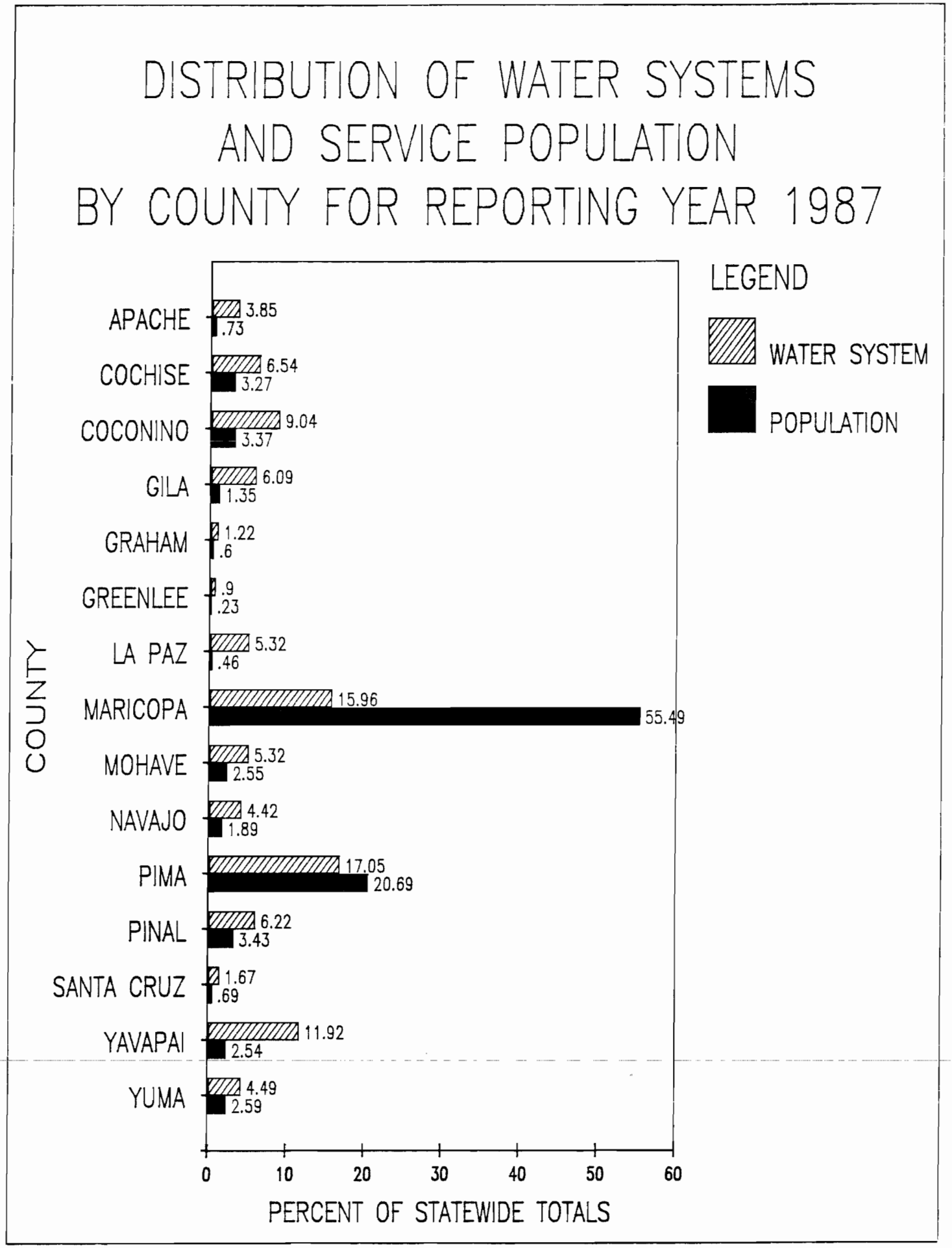
DISTRIBUTION OF WATER SYSTEMS
AND SERVICE POPULATION
BY COUNTY FOR REPORTING YEAR 1987
LEGEND
WATER SYSTEM
POPULATION
COUNTY
APACHE 3.85 .73
COCHISE 6.54 3.27
COCONINO 9.04 3.37
GILA 6.09 1.35
GRAHAM 1.22 .6
GREENLEE .9 .23
LA PAZ 5.32 .46
MARICOPA 15.96 55.49
MOHAVE 5.32 2.55
NAVAJO 4.42 1.89
PIMA 17.05 20.69
PINAL 6.22 3.43
SANTA CRUZ 1.67 .69
YAVAPAI 11.92 2.54
YUMA 4.49 2.59
0 10 20 30 40 50 60
PERCENT OF STATEWIDE TOTALS

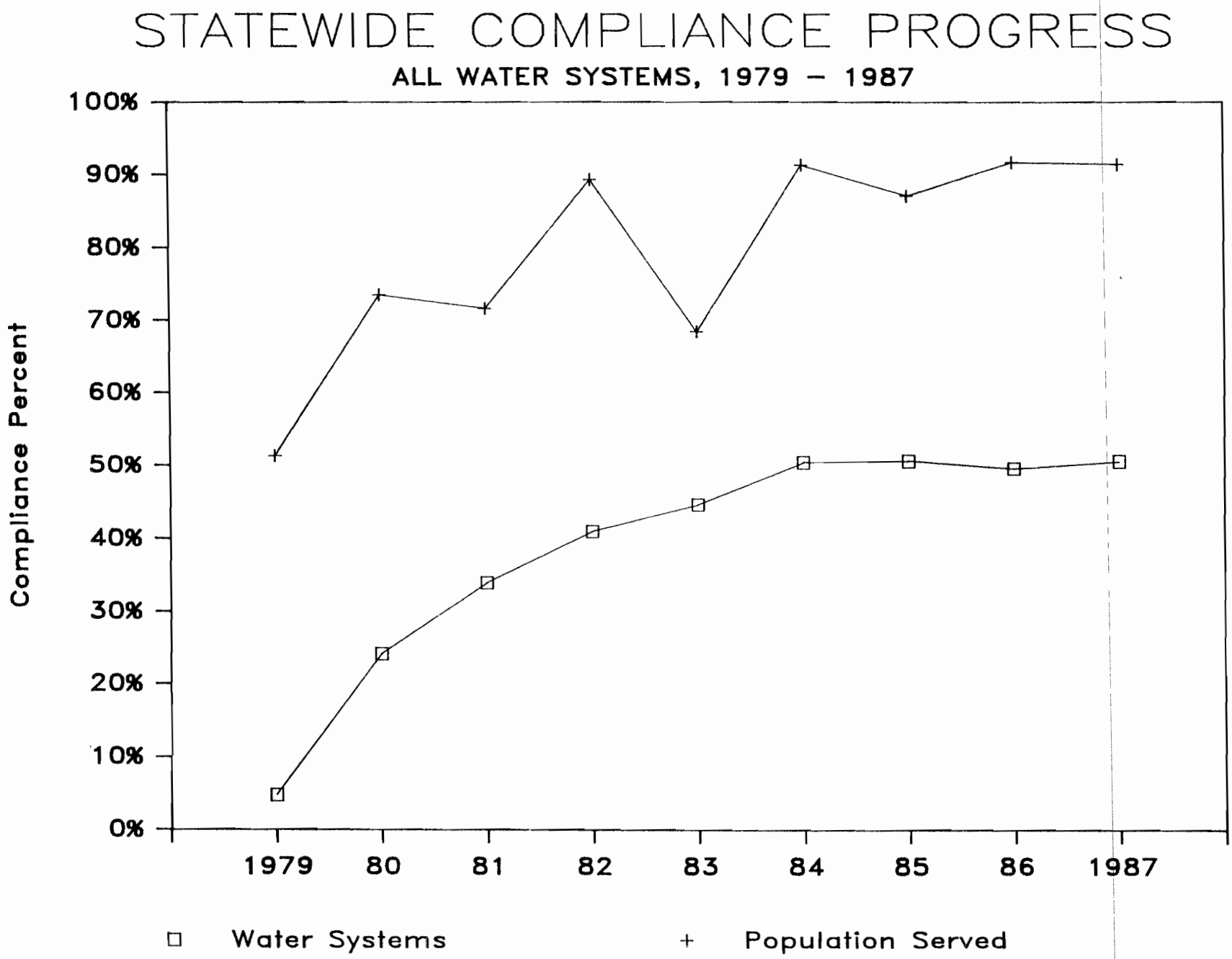
STATEWIDE COMPLIANCE PROGRESS
ALL WATER SYSTEMS, 1979 – 1987
Compliance Percent
100%
90%
80%
70%
60%
50%
40%
30%
20%
10%
0%
1979
80
81
82
83
84
85
86
1987
Water Systems
Population Served

Figure C-2

Figure C-3

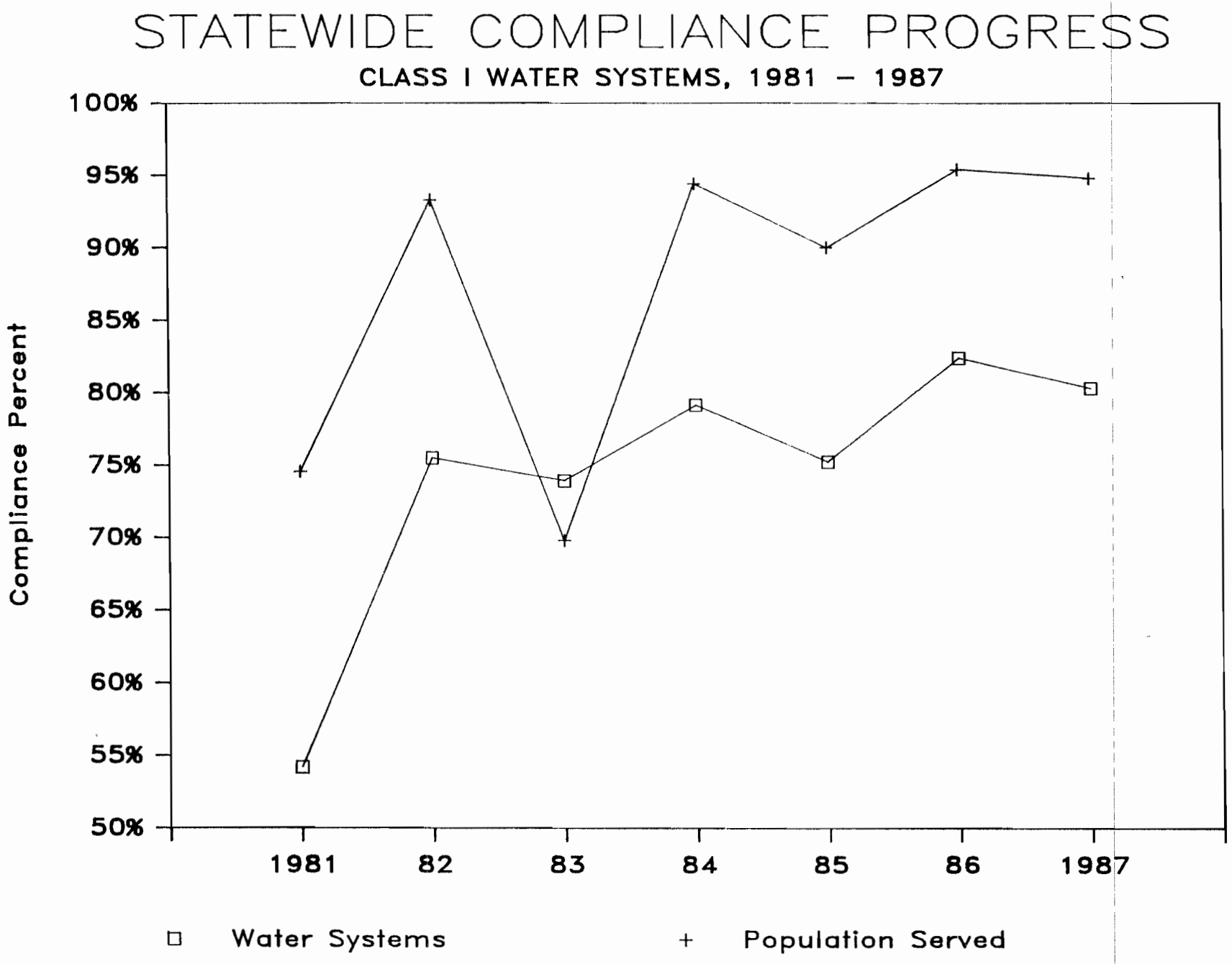
STATEWIDE COMPLIANCE PROGRESS
CLASS I WATER SYSTEMS, 1981 – 1987
Compliance Percent
100%
95%
90%
85%
80%
75%
70%
65%
60%
55%
50%
1981
82
83
84
85
86
1987
Water Systems
Population Served

Figure C-4

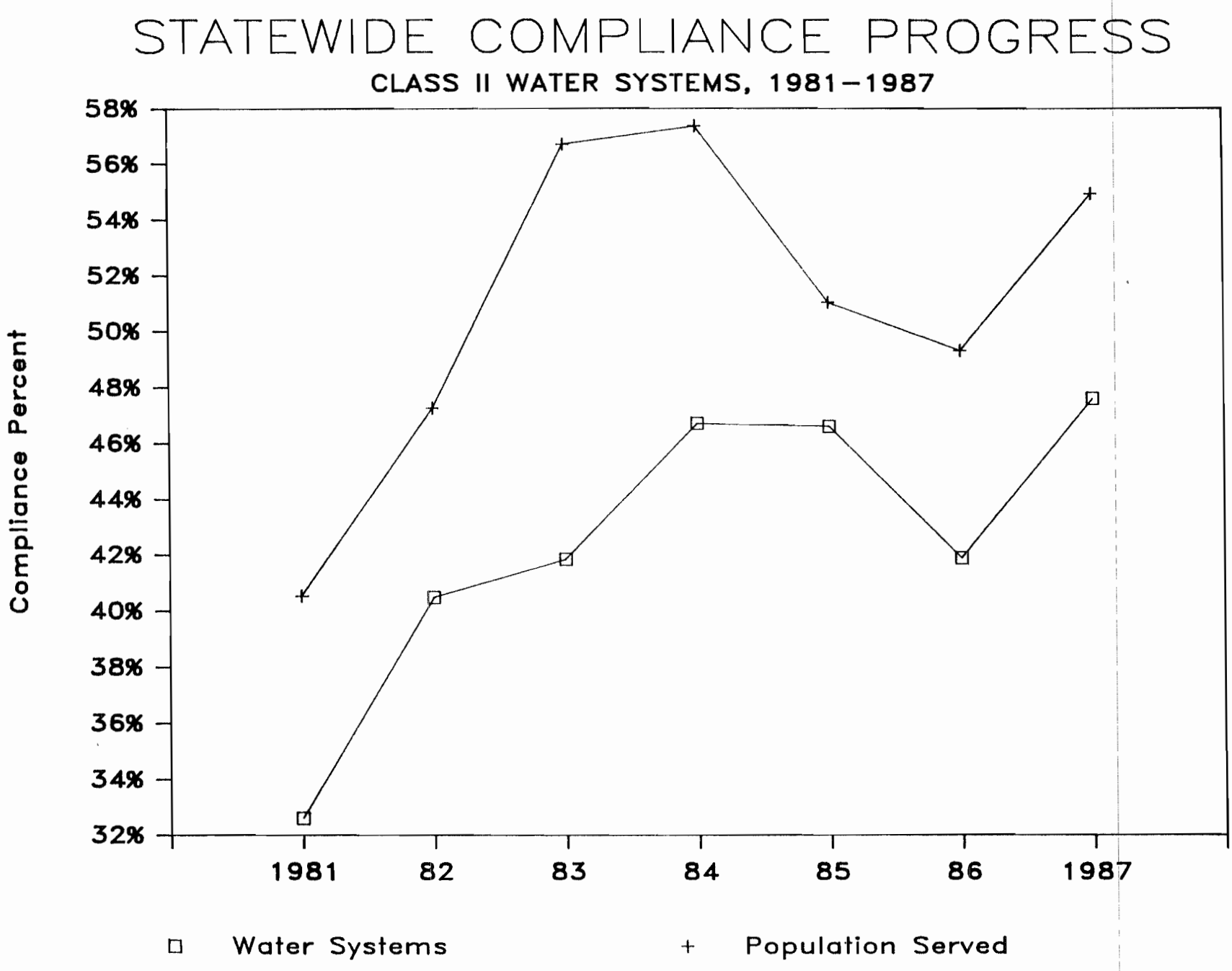
STATEWIDE COMPLIANCE PROGRESS
CLASS II WATER SYSTEMS, 1981–1987
Compliance Percent
58%
56%
54%
52%
50%
48%
46%
44%
42%
40%
38%
36%
34%
32%
1981
82
83
84
85
86
1987
Water Systems
Population Served

Figure C-5

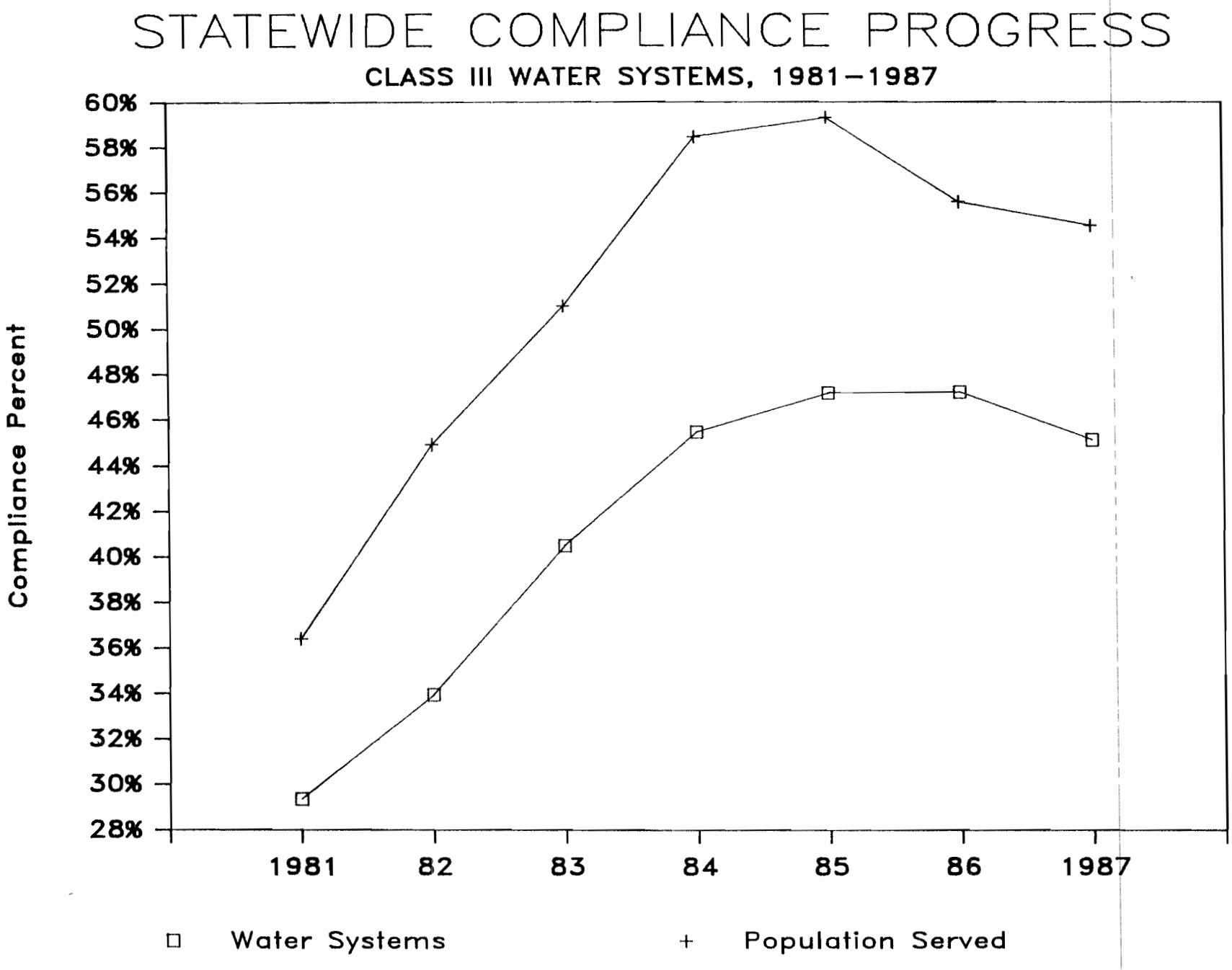
STATEWIDE COMPLIANCE PROGRESS
CLASS III WATER SYSTEMS, 1981–1987
Compliance Percent
60%
58%
56%
54%
52%
50%
48%
46%
44%
42%
40%
38%
36%
34%
32%
30%
28%
1981
82
83
84
85
86
1987
Water Systems
Population Served

Figure C-6

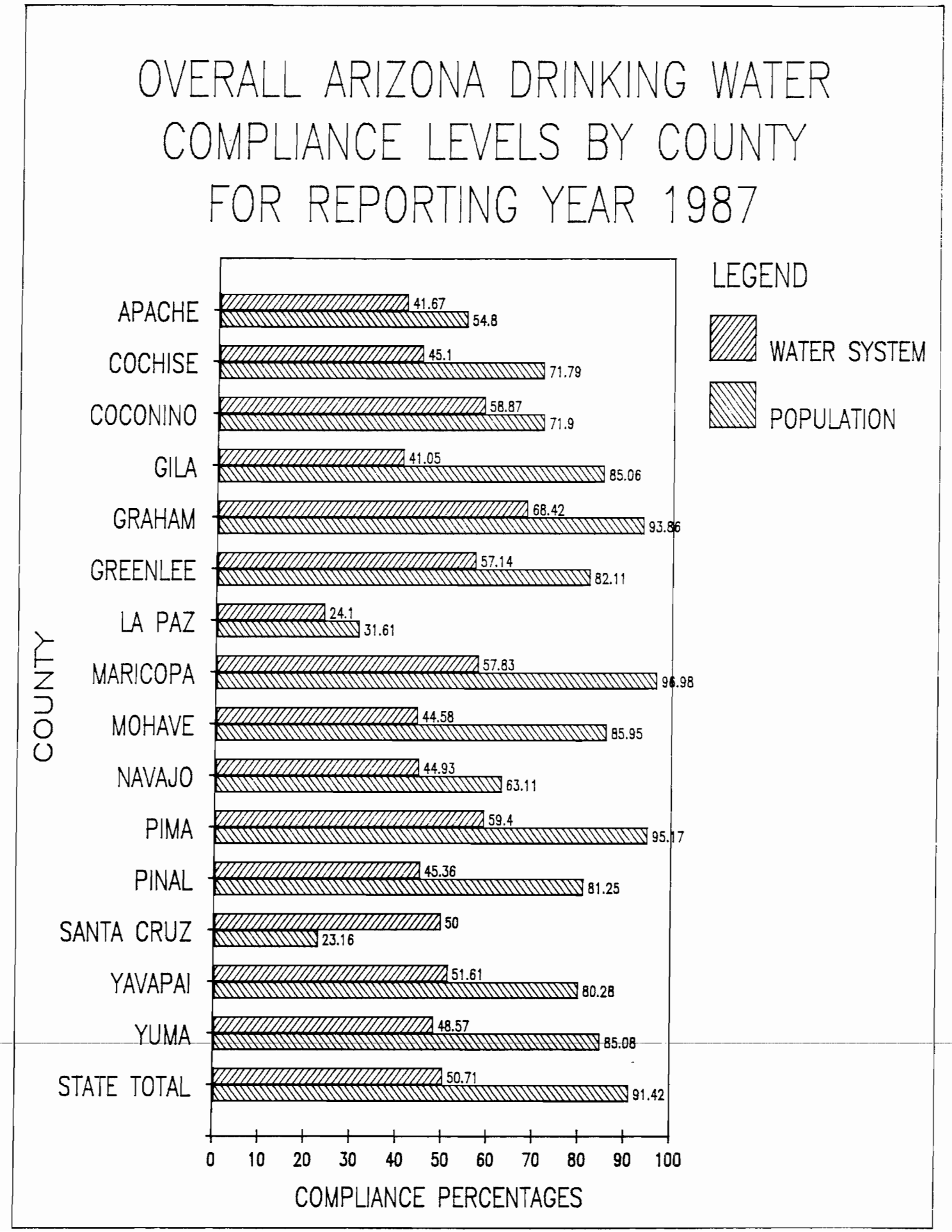
OVERALL ARIZONA DRINKING WATER COMPLIANCE LEVELS BY COUNTY FOR REPORTING YEAR 1987
LEGEND
WATER SYSTEM
POPULATION
COUNTY
APACHE 41.67 54.8
COCHISE 45.1 71.79
COCONINO 58.87 71.9
GILA 41.05 85.06
GRAHAM 68.42 93.86
GREENLEE 57.14 82.11
LA PAZ 24.1 31.61
MARICOPA 57.83 96.98
MOHAVE 44.58 85.95
NAVAJO 44.93 63.11
PIMA 59.4 95.17
PINAL 45.36 81.25
SANTA CRUZ 50 23.16
YAVAPAI 51.61 80.28
YUMA 48.57 85.08
STATE TOTAL 50.71 91.42
0 10 20 30 40 50 60 70 80 90 100
COMPLIANCE PERCENTAGES

COMPLIANCE SUMMARY BY CLASS OF WATER SYSTEM FROM 7-1-86 TO 6-30-87

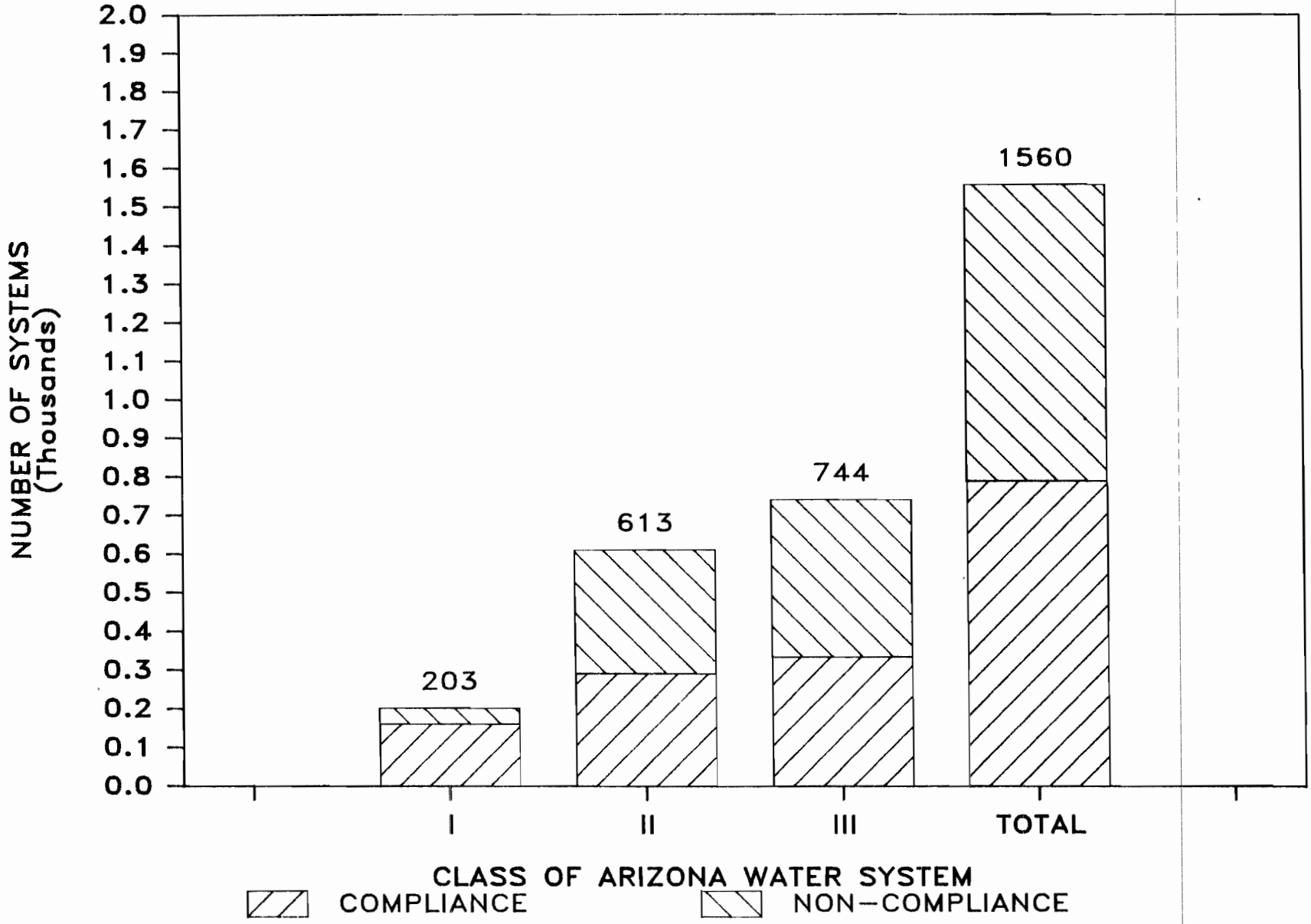

Figure C-7

COMPLIANCE SUMMARY BY CLASS OF SERVICE

POPULATION FROM 7/1/86 – 6/30/87

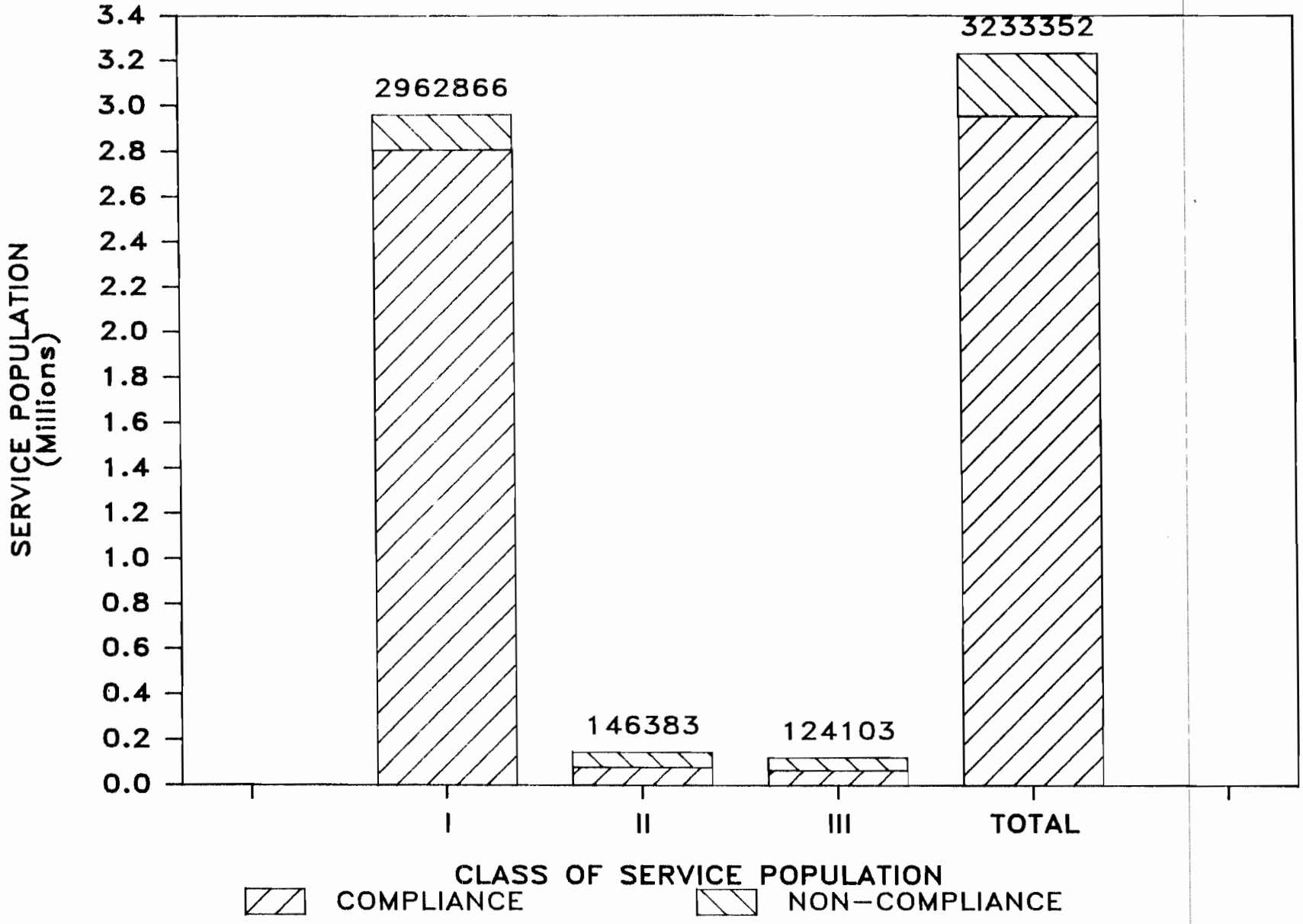

Figure C-8

COMPLIANCE SUMMARY BY WATER CATEGORY

SYSTEMS FROM 7/1/86 – 6/30/87

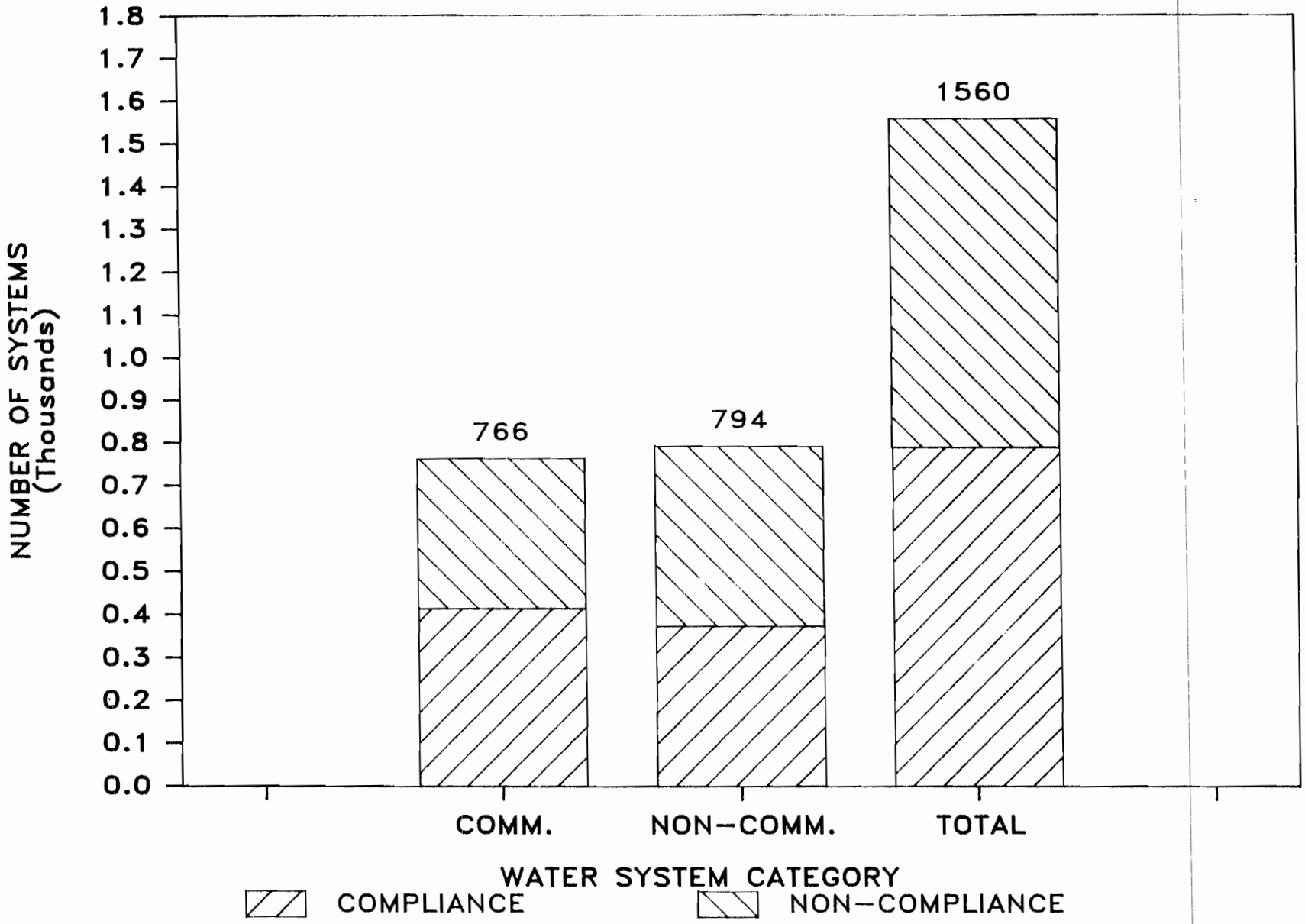

Figure C-9

COMPLIANCE SUMMARY BY POPULATION

CATEGORY FROM 7/1/86 – 6/30/87

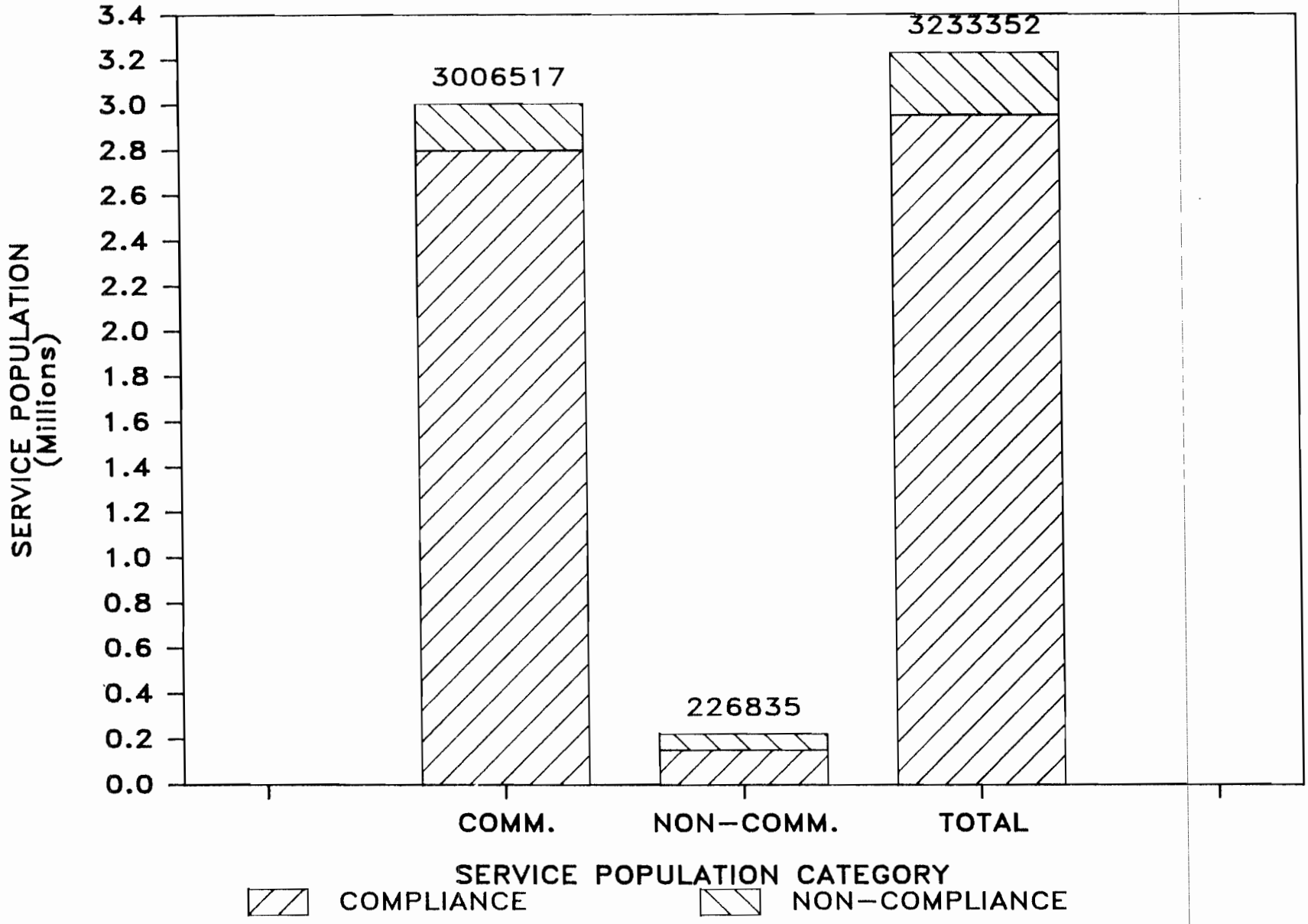

Figure C-10

APPENDIX D

Tables

Tables		Description
1	Statewide	Compliance Summary By Class
2		Compliance Summary for Community and Noncommunity Water Systems
3		Sampling Compliance
4		Quality Compliance
5		Categorical Compliance
6	Northern Region	Compliance Summary by Class
7		Compliance Summary for Community and Noncommunity Water Systems
8		Sampling Compliance
9		Quality Compliance
10		Categorical Compliance
11	Central Region	Compliance Summary by Class
12		Compliance Summary for Community and Noncommunity Water Systems
13		Sampling Compliance
14		Quality Compliance
15		Categorical Compliance
16	Southern Region	Compliance Summary by Class
17		Compliance Summary for Community and Noncommunity Water Systems
18		Sampling Compliance
19		Quality Compliance
20		Categorical Compliance

TABLE D - 1
COMPLIANCE SUMMARY BY CLASS

FOR THE PERIOD: 7/1/86 - 6/30/87

	NUMBER OF SYSTEMS / NUMBER OF PEOPLE SERVED BY SYSTEMS	...IN 1 OR 2 COMPLIANCE	...OUT OF A TOTAL OF	PERCENT
CLASS I	SYSTEMS	163	203	80%
	PEOPLE	2,807,716	2,962,866	95%
CLASS II	SYSTEMS	292	613	48%
	PEOPLE	80,430	146,383	55%
CLASS III	SYSTEMS	336	744	45%
	PEOPLE	67,720	124,103	55%
OVERALL	SYSTEMS	791	1,560	51%
	PEOPLE	2,955,866	3,233,352	91%

TABLE D - 2

COMPLIANCE SUMMARY FOR

COMMUNITY AND NONCOMMUNITY WATER SYSTEMS

FOR THE PERIOD: 7/1/86 - 6/30/87

	NUMBER OF SYSTEMS / NUMBER OF PEOPLE SERVED BY SYSTEMS	...IN 1 OR 2 COMPLIANCE	...OUT OF A TOTAL OF	PERCENT
COMMUNITY	SYSTEMS	416	766	54%
	PEOPLE	2,800,484	3,006,517	93%
NONCOMMUNITY	SYSTEMS	375	794	47%
	PEOPLE	155,382	226,835	69%
OVERALL	SYSTEMS	791	1,560	51%
	PEOPLE	2,955,866	3,233,352	91%

TABLE D - 3

SAMPLING COMPLIANCE - STATEWIDE

FOR THE PERIOD: 7/1/86 - 6/30/87

	NUMBER OF SYSTEMS / NUMBER OF PEOPLE SERVED BY SYSTEMS	...IN 1 OR 2 COMPLIANCE	...OUT OF A TOTAL OF	PERCENT
BACTERIOLOGICAL	SYSTEMS	1,343	1,559	86%
	PEOPLE	3,185,233	3,233,302	99%
INORGANIC	SYSTEMS	1,314	1,440	91%
	PEOPLE	3,146,378	3,164,870	99%
RADIOCHEMICAL	SYSTEMS	604	730	83%
	PEOPLE	2,930,390	2,957,010	99%
ORGANIC	SYSTEMS	31	35	89%
	PEOPLE	1,312,294	1,317,819	100%
TRIHALOMETHANE	SYSTEMS	17	19	89%
	PEOPLE	2,128,483	2,145,383	99%
TURBIDITY	SYSTEMS	45	58	78%
	PEOPLE	1,541,820	1,549,448	100%
CORROSIVITY	SYSTEMS	613	744	82%
	PEOPLE	2,912,192	2,995,839	97%
ALL REQUIRED SAMPLING	SYSTEMS	1,186	1,560	76%
	PEOPLE	3,124,076	3,233,352	97%

TABLE D - 4

QUALITY COMPLIANCE - STATEWIDE

FOR THE PERIOD: 7/1/86 - 6/30/87

	NUMBER OF PEOPLE SERVED BY SYSTEMS	NUMBER OF SYSTEMS ...IN 1 OR 2 COMPLIANCE	NUMBER OF SYSTEMS ...OUT OF A TOTAL OF	PERCENT
BACTERIOLOGICAL	SYSTEMS	1,450	1,551	93%
	PEOPLE	3,188,005	3,232,587	99%
INORGANIC	SYSTEMS	1,305	1,394	94%
	PEOPLE	3,102,607	3,155,566	98%
RADIOCHEMICAL	SYSTEMS	678	694	98%
	PEOPLE	2,949,525	2,952,153	100%
ORGANIC	SYSTEMS	35	35	100%
	PEOPLE	1,317,819	1,317,819	100%
TRIHALOMETHANE	SYSTEMS	18	18	100%
	PEOPLE	2,133,383	2,133,383	100%
TURBIDITY	SYSTEMS	47	57	82%
	PEOPLE	1,545,678	1,549,928	100%
ALL APPLICABLE STANDARDS	SYSTEMS	1,357	1,559	87%
	PEOPLE	3,132,169	3,233,322	97%

TABLE D - 5

CATEGORICAL COMPLINACE - STATEWIDE

FOR THE PERIOD: 7/1/86 - 6/30/87

	NUMBER OF SYSTEMS / NUMBER OF PEOPLE SERVED BY SYSTEMS	...IN 1 OR 2 COMPLIANCE	...OUT OF A TOTAL OF	PERCENT
ALL REQUIRED SAMPLING	SYSTEMS	1,186	1,560	76%
	PEOPLE	3,124,076	3,233,352	97%
ALL APPLICABLE STANDARDS	SYSTEMS	1,357	1,559	87%
	PEOPLE	3,132,169	3,233,322	97%
CERTIFIED OPERATOR	SYSTEMS	1,150	1,535	75%
	PEOPLE	3,160,543	3,220,510	98%
OPERATION AND MAINTENANCE	SYSTEMS	1,188	1,477	80%
	PEOPLE	3,123,189	3,208,647	97%
COMPLIANCE SCHEDULE	SYSTEMS	12	16	75%
	PEOPLE	13,861	14,661	95%
ALL APPLICABLE STANDARDS	SYSTEMS	791	1,560	51%
	PEOPLE	2,955,866	3,233,352	91%

TABLE D - 6
COMPLIANCE SUMMARY BY CLASS - NRO

FOR THE PERIOD: 7/1/86 - 6/30/87

		NUMBER OF SYSTEMS / NUMBER OF PEOPLE SERVED BY SYSTEMS		
		...IN 1 OR 2 COMPLIANCE	...OUT OF A TOTAL OF	PERCENT
CLASS I	SYSTEMS	32	47	68%
	PEOPLE	150,857	201,437	75%
CLASS II	SYSTEMS	78	146	53%
	PEOPLE	20,706	33,586	62%
CLASS III	SYSTEMS	125	263	48%
	PEOPLE	24,306	40,965	59%
OVERALL	SYSTEMS	235	456	52%
	PEOPLE	195,869	275,988	71%

TABLE D - 7

COMPLIANCE SUMMARY FOR

COMMUNITY AND NONCOMMUNITY WATER SYSTEMS - NRO

FOR THE PERIOD: 7/1/86 - 6/30/87

	NUMBER OF SYSTEMS / NUMBER OF PEOPLE SERVED BY SYSTEMS	...IN 1 OR 2 COMPLIANCE	...OUT OF A TOTAL OF	PERCENT
COMMUNITY	SYSTEMS	106	185	57%
	PEOPLE	167,363	224,623	75%
NONCOMMUNITY	SYSTEMS	129	271	48%
	PEOPLE	28,506	51,365	55%
OVERALL	SYSTEMS	235	456	52%
	PEOPLE	195,869	275,988	71%

TABLE D - 8

SAMPLING COMPLIANCE - NRO

FOR THE PERIOD: 7/1/86 - 6/30/87

	NUMBER OF SYSTEMS / NUMBER OF PEOPLE SERVED BY SYSTEMS	...IN 1 OR 2 COMPLIANCE	...OUT OF A TOTAL OF	PERCENT
BACTERIOLOGICAL	SYSTEMS	373	455	82%
	PEOPLE	260,885	275,938	95%
INORGANIC	SYSTEMS	361	394	92%
	PEOPLE	258,867	262,666	99%
RADIOCHEMICAL	SYSTEMS	156	178	88%
	PEOPLE	214,702	221,234	97%
ORGANIC	SYSTEMS	7	8	88%
	PEOPLE	71,678	76,578	94%
TRIHALOMETHANE	SYSTEMS	2	3	67%
	PEOPLE	58,450	63,350	92%
TURBIDITY	SYSTEMS	13	14	93%
	PEOPLE	80,543	80,633	100%
CORROSIVITY	SYSTEMS	145	182	80%
	PEOPLE	212,607	221,181	96%
ALL REQUIRED SAMPLING	SYSTEMS	348	456	76%
	PEOPLE	248,339	275,988	90%

TABLE D - 9

QUALITY COMPLIANCE - NRO

FOR THE PERIOD: 7/1/86 - 6/30/87

	NUMBER OF SYSTEMS / NUMBER OF PEOPLE SERVED BY SYSTEMS	...IN 1 OR 2 COMPLIANCE	...OUT OF A TOTAL OF	PERCENT
BACTERIOLOGICAL	SYSTEMS	436	455	96%
	PEOPLE	273,517	275,938	99%
INORGANIC	SYSTEMS	363	371	98%
	PEOPLE	255,662	256,497	100%
RADIOCHEMICAL	SYSTEMS	166	169	98%
	PEOPLE	219,170	220,131	100%
ORGANIC	SYSTEMS	8	8	100%
	PEOPLE	76,578	76,578	100%
TRIHALOMETHANE	SYSTEMS	3	3	100%
	PEOPLE	63,350	63,350	100%
TURBIDITY	SYSTEMS	13	15	87%
	PEOPLE	79,133	81,233	97%
ALL APPLICABLE STANDARDS	SYSTEMS	426	456	93%
	PEOPLE	269,866	275,988	98%

TABLE D - 10

CATEGORICAL COMPLINACE - NRO

FOR THE PERIOD: 7/1/86 - 6/30/87

		NUMBER OF SYSTEMS / NUMBER OF PEOPLE SERVED BY SYSTEMS		
		...IN 1 OR 2 COMPLIANCE	...OUT OF A TOTAL OF	PERCENT
ALL REQUIRED SAMPLING	SYSTEMS	348	456	76%
	PEOPLE	248,339	275,988	90%
ALL APPLICABLE STANDARDS	SYSTEMS	426	456	93%
	PEOPLE	269,866	275,988	98%
CERTIFIED OPERATOR	SYSTEMS	327	453	72%
	PEOPLE	258,390	275,873	94%
OPERATION AND MAINTENANCE	SYSTEMS	349	441	79%
	PEOPLE	226,906	273,905	83%
COMPLIANCE SCHEDULE	SYSTEMS	3	3	100%
	PEOPLE	5,155	5,155	100%
ALL APPLICABLE STANDARDS	SYSTEMS	235	456	52%
	PEOPLE	195,869	275,988	71%

TABLE D - 11
COMPLIANCE SUMMARY BY CLASS - CRO

FOR THE PERIOD: 7/1/86 - 6/30/87

		NUMBER OF SYSTEMS		
	NUMBER OF PEOPLE SERVED BY SYSTEMS			
		...IN 1 OR 2 COMPLIANCE	...OUT OF A TOTAL OF	PERCENT
CLASS I	SYSTEMS	74	91	81%
	PEOPLE	1,896,354	1,948,029	97%
CLASS II	SYSTEMS	110	256	43%
	PEOPLE	29,057	57,246	51%
CLASS III	SYSTEMS	100	260	38%
	PEOPLE	20,768	44,338	47%
OVERALL	SYSTEMS	284	607	47%
	PEOPLE	1,946,179	2,049,613	95%

TABLE D - 12

COMPLIANCE SUMMARY FOR

COMMUNITY AND NONCOMMUNITY WATER SYSTEMS - CRO

FOR THE PERIOD: 7/1/86 - 6/30/87

	NUMBER OF SYSTEMS / NUMBER OF PEOPLE SERVED BY SYSTEMS	...IN 1 OR 2 COMPLIANCE	...OUT OF A TOTAL OF	PERCENT
COMMUNITY	SYSTEMS	170	328	52%
	PEOPLE	1,893,610	1,966,899	96%
NONCOMMUNITY	SYSTEMS	114	279	41%
	PEOPLE	52,569	82,714	64%
OVERALL	SYSTEMS	284	607	47%
	PEOPLE	1,946,179	2,049,613	95%

TABLE D - 13

SAMPLING COMPLIANCE - CRO

FOR THE PERIOD: 7/1/86 - 6/30/87

		NUMBER OF SYSTEMS / NUMBER OF PEOPLE SERVED BY SYSTEMS		
		...IN 1 OR 2 COMPLIANCE	...OUT OF A TOTAL OF	PERCENT
BACTERIOLOGICAL	SYSTEMS	513	607	85%
	PEOPLE	2,027,867	2,049,613	99%
INORGANIC	SYSTEMS	519	566	92%
	PEOPLE	1,997,039	2,003,683	100%
RADIOCHEMICAL	SYSTEMS	249	305	82%
	PEOPLE	1,914,727	1,924,295	100%
ORGANIC	SYSTEMS	14	16	88%
	PEOPLE	1,166,600	1,167,125	100%
TRIHALOMETHANE	SYSTEMS	9	9	100%
	PEOPLE	1,494,228	1,494,228	100%
TURBIDITY	SYSTEMS	20	27	74%
	PEOPLE	1,386,645	1,393,563	100%
CORROSIVITY	SYSTEMS	261	315	83%
	PEOPLE	1,907,056	1,960,524	97%
ALL REQUIRED SAMPLING	SYSTEMS	452	607	74%
	PEOPLE	2,007,505	2,049,613	98%

TABLE D - 14

QUALITY COMPLIANCE - CRO

FOR THE PERIOD: 7/1/86 - 6/30/87

	NUMBER OF SYSTEMS / NUMBER OF PEOPLE SERVED BY SYSTEMS	...IN 1 OR 2 COMPLIANCE	...OUT OF A TOTAL OF	PERCENT
BACTERIOLOGICAL	SYSTEMS	552	602	92%
	PEOPLE	2,029,356	2,049,446	99%
INORGANIC	SYSTEMS	494	553	89%
	PEOPLE	1,969,013	2,002,656	98%
RADIOCHEMICAL	SYSTEMS	281	288	98%
	PEOPLE	1,920,634	1,921,621	100%
ORGANIC	SYSTEMS	16	16	100%
	PEOPLE	1,167,125	1,167,125	100%
TRIHALOMETHANE	SYSTEMS	9	9	100%
	PEOPLE	1,494,228	1,494,228	100%
TURBIDITY	SYSTEMS	20	25	80%
	PEOPLE	1,391,843	1,393,443	100%
ALL APPLICABLE STANDARDS	SYSTEMS	493	606	81%
	PEOPLE	1,995,964	2,049,583	97%

TABLE D - 15

CATEGORICAL COMPLINACE - CRO

FOR THE PERIOD: 7/1/86 - 6/30/87

	NUMBER OF SYSTEMS			
	NUMBER OF PEOPLE SERVED BY SYSTEMS			
		...IN 1 OR 2 COMPLIANCE	...OUT OF A TOTAL OF	PERCENT
ALL REQUIRED SAMPLING	SYSTEMS	452	607	74%
	PEOPLE	2,007,505	2,049,613	98%
ALL APPLICABLE STANDARDS	SYSTEMS	493	606	81%
	PEOPLE	1,995,964	2,049,583	97%
CERTIFIED OPERATOR	SYSTEMS	450	588	77%
	PEOPLE	2,015,732	2,037,715	99%
OPERATION AND MAINTENANCE	SYSTEMS	427	563	76%
	PEOPLE	2,009,115	2,034,455	99%
COMPLIANCE SCHEDULE	SYSTEMS	1	1	100%
	PEOPLE	250	250	100%
ALL APPLICABLE STANDARDS	SYSTEMS	284	607	47%
	PEOPLE	1,946,179	2,049,613	95%

TABLE D - 16
COMPLIANCE SUMMARY BY CLASS - SRO

FOR THE PERIOD: 7/1/86 - 6/30/87

		NUMBER OF SYSTEMS NUMBER OF PEOPLE SERVED BY SYSTEMS		
		...IN 1 OR 2 COMPLIANCE	...OUT OF A TOTAL OF	PERCENT
CLASS I	SYSTEMS	57	65	88%
	PEOPLE	760,505	813,400	93%
CLASS II	SYSTEMS	104	211	49%
	PEOPLE	30,667	55,551	55%
CLASS III	SYSTEMS	111	221	50%
	PEOPLE	22,646	38,800	58%
OVERALL	SYSTEMS	272	497	55%
	PEOPLE	813,818	907,751	90%

TABLE D - 17

COMPLIANCE SUMMARY FOR

COMMUNITY AND NONCOMMUNITY WATER SYSTEMS - SRO

FOR THE PERIOD: 7/1/86 - 6/30/87

	NUMBER OF PEOPLE SERVED BY SYSTEMS	NUMBER OF SYSTEMS ...IN 1 OR 2 COMPLIANCE	NUMBER OF SYSTEMS ...OUT OF A TOTAL OF	PERCENT
COMMUNITY	SYSTEMS	140	253	55%
	PEOPLE	739,511	814,995	91%
NONCOMMUNITY	SYSTEMS	132	244	54%
	PEOPLE	74,307	92,756	80%
OVERALL	SYSTEMS	272	497	55%
	PEOPLE	813,818	907,751	90%

TABLE D - 18

SAMPLING COMPLIANCE - SRO

FOR THE PERIOD: 7/1/86 - 6/30/87

	NUMBER OF SYSTEMS / NUMBER OF PEOPLE SERVED BY SYSTEMS	...IN 1 OR 2 COMPLIANCE	...OUT OF A TOTAL OF	PERCENT
BACTERIOLOGICAL	SYSTEMS	457	497	92%
	PEOPLE	896,481	907,751	99%
INORGANIC	SYSTEMS	434	480	90%
	PEOPLE	890,472	898,521	99%
RADIOCHEMICAL	SYSTEMS	199	247	81%
	PEOPLE	800,961	811,481	99%
ORGANIC	SYSTEMS	10	11	91%
	PEOPLE	74,016	74,116	100%
TRIHALOMETHANE	SYSTEMS	6	7	86%
	PEOPLE	575,805	587,805	98%
TURBIDITY	SYSTEMS	12	17	71%
	PEOPLE	74,632	75,252	99%
CORROSIVITY	SYSTEMS	207	247	84%
	PEOPLE	792,529	814,134	97%
ALL REQUIRED SAMPLING	SYSTEMS	386	497	78%
	PEOPLE	868,232	907,751	96%

TABLE D - 19

QUALITY COMPLIANCE - SRO

FOR THE PERIOD: 7/1/86 - 6/30/87

		NUMBER OF SYSTEMS / NUMBER OF PEOPLE SERVED BY SYSTEMS		
		...IN 1 OR 2 COMPLIANCE	...OUT OF A TOTAL OF	PERCENT
BACTERIOLOGICAL	SYSTEMS	462	494	94%
	PEOPLE	885,132	907,203	98%
INORGANIC	SYSTEMS	448	470	95%
	PEOPLE	877,932	896,413	98%
RADIOCHEMICAL	SYSTEMS	231	237	97%
	PEOPLE	809,721	810,401	100%
ORGANIC	SYSTEMS	11	11	100%
	PEOPLE	74,116	74,116	100%
TRIHALOMETHANE	SYSTEMS	6	6	100%
	PEOPLE	575,805	575,805	100%
TURBIDITY	SYSTEMS	14	17	82%
	PEOPLE	74,702	75,252	99%
ALL APPLICABLE STANDARDS	SYSTEMS	438	497	88%
	PEOPLE	866,339	907,751	95%

TABLE D - 20

CATEGORICAL COMPLINACE - SRO

FOR THE PERIOD: 7/1/86 - 6/30/87

	NUMBER OF PEOPLE SERVED BY SYSTEMS	NUMBER OF SYSTEMS ...IN 1 OR 2 COMPLIANCE	NUMBER OF SYSTEMS ...OUT OF A TOTAL OF	PERCENT
ALL REQUIRED SAMPLING	SYSTEMS	386	497	78%
	PEOPLE	868,232	907,751	96%
ALL APPLICABLE STANDARDS	SYSTEMS	438	497	88%
	PEOPLE	866,339	907,751	95%
CERTIFIED OPERATOR	SYSTEMS	373	494	76%
	PEOPLE	886,421	906,922	98%
OPERATION AND MAINTENANCE	SYSTEMS	412	473	87%
	PEOPLE	887,168	900,287	99%
COMPLIANCE SCHEDULE	SYSTEMS	8	12	67%
	PEOPLE	8,456	9,256	91%
ALL APPLICABLE STANDARDS	SYSTEMS	272	497	55%
	PEOPLE	813,818	907,751	90%

APPENDIX E

COMPLIANCE TABULATIONS FOR EACH FACILITY

APACHE COUNTY

PWSID	NAME	POP					BACT					INORG						RADS							ORG						THMS					TURB					COR	OP	O&M		SCHED				SUMMARY		
			TYP	SRC	CLS	NOTES	BSMP	BSST	BMCL	BPN	BQST	IDATE	ISST	IMCL	ICKS	IPNS	IQST	RDATE	RSMP	RSST	RMCL	RCNS	RPNS	RQST	ODATE	OSST	OMCL	OCKS	OPNS	OQST	THSMP	THSST	THMCL	THPNS	THQST	TSMP	TSST	TMCL	TPNS	TQST	COSST	OPST	SDATE	OMST	CSEST	CSPRG	CSPNT	CSST	SSST	SQST	SUMST
01001	ALPINE WATER SYSTEM	500	C	G	2	R	0A	1	0	-	1	26-May-87	1	-	-	-	1	21-Jun-84	G	1	-	-	-	1	-	-	-	-	-	-	-	-	-	-	-	-	-	-	-	-	1	1	13-Jan-87	1	-	-	-	-	1	1	1
01002	CHAPACHE HOMEOWNR'S ASSOC	50	N	G	3	-	0A	1	0	-	1	13-Jul-86	1	-	-	-	-	-	-	-	-	-	-	-	-	-	-	-	-	-	-	-	-	-	-	-	-	-	-	-	-	1	25-Jun-85	1	-	-	-	-	1	1	1
01004	EAGER MUNIC WTR DEPT	4400	C	G	1	R	0A	1	0	-	1	08-Jun-87	1	-	-	-	-	30-Jun-86	G	1	-	N	-	1	-	-	-	-	-	-	-	-	-	-	-	-	-	-	-	-	1	1	24-Mar-87	1	-	-	-	-	1	1	1
01007	CROSBY SPRING AT GREER	53	N	G	3	S	4	3	0	-	1	26-Dec-83	2	-	-	N	3	-	-	-	-	-	-	-	-	-	-	-	-	-	-	-	-	-	-	-	-	-	-	-	-	3	30-Sep-86	3	-	-	-	-	3	3	3
01009	ARIZONA WINDSONG	78	C	G	2	-	7	3	0	-	1	14-Feb-79	3	-	-	N	3	-	0	3	-	-	-	-	-	-	-	-	-	-	-	-	-	-	-	-	-	-	-	-	1	3	28-Jan-87	3	-	-	-	-	3	3	3
01010	PINECREST WATER CO., INC.	75	N	G	3	-	0A	1	3	N	2	04-Feb-86	1	-	-	-	-	-	-	-	-	-	-	-	-	-	-	-	-	-	-	-	-	-	-	-	-	-	-	-	-	1	06-Jun-78	2	-	-	-	-	1	2	2
01011	CONCHO WATER COMPANY	168	C	G	2	-	8	3	0	-	1	01-Aug-85	1	-	-	-	1	04-Sep-85	4Qi	2	-	-	-	1	-	-	-	-	-	-	-	-	-	-	-	-	-	-	-	-	2	3	20-Nov-86	3	-	-	-	-	3	1	3
01012	ST JOHNS, CITY OF	3600	C	G	1	R	0A	1	0	-	1	11-Mar-86	1	-	-	-	1	14-Jan-85	G	1	-	-	-	1	-	-	-	-	-	-	-	-	-	-	-	-	-	-	-	-	1	1	25-Mar-87	3	-	-	-	-	1	1	3
01013	SPRINGERVILLE, TOWN OF	1460	C	G	1	R	0A	1	3	N	2	30-Jun-86	1	-	-	-	1	07-Dec-83	G	1	-	-	-	1	-	-	-	-	-	-	-	-	-	-	-	-	-	-	-	-	2	1	24-Mar-87	3	-	-	-	-	2	2	3
01014	BUBLING SPRINGS WTR CO, INC	105	C	G	2	-	8	3	3	N	3	-	3	-	-	-	-	-	0	3	-	-	-	-	-	-	-	-	-	-	-	-	-	-	-	-	-	-	-	-	2	3	10-Jun-80	3	-	-	-	-	3	3	3
01015	TIMBER KNOLL HOMEOWNERS ASSN	70	C	G	2	R	1	2	3	N	2	20-Feb-87	1	-	-	-	1	27-Dec-85	G	1	-	-	-	1	-	-	-	-	-	-	-	-	-	-	-	-	-	-	-	-	1	1	28-Oct-86	2	-	-	-	-	2	2	2
01018	LIVCO WATER COMPANY	750	C	G	2	R	1	2	0	-	1	12-Jan-87	1	-	-	-	1	20-Jun-85	G	1	-	-	-	1	-	-	-	-	-	-	-	-	-	-	-	-	-	-	-	-	-	1	30-Apr-87	2	-	-	-	-	2	1	2
01019	VERNON WATER USERS, INC	63	C	G	2	R	1	2	0	-	1	03-Jan-84	2	-	-	-	1	03-Jan-83	G	2	-	-	-	1	-	-	-	-	-	-	-	-	-	-	-	-	-	-	-	-	1	1	21-Apr-81	1	-	-	-	-	2	1	2
01021	AZ PKS BRD-LYMAN LAKE ST PK	200	N	G	3	-	0A	1	0	-	1	31-Dec-86	1	-	-	-	1	-	-	-	-	-	-	-	-	-	-	-	-	-	-	-	-	-	-	-	-	-	-	-	-	1	26-May-87	2	-	-	-	-	1	1	2
01022	PUERCO ELEM SCH DIST #18	994	N	G	3	-	0A	1	0	-	1	19-Jan-87	1	-	-	-	1	-	-	-	-	-	-	-	-	-	-	-	-	-	-	-	-	-	-	-	-	-	-	-	-	1	18-Mar-87	1	-	-	-	-	1	1	1
01033	MOUNTAIN VIEW WATER CO	150	C	G	2	-	0A	1	3	N	2	17-Aug-84	1	F	N	N	3	22-May-84	4Ki	2	a	N	N	3	-	-	-	-	-	-	-	-	-	-	-	-	-	-	-	-	1	1	29-Sep-83	3	-	-	-	-	2	3	3
01035	ALPINE ESTATES WATER CO	150	C	G	2	R	0A	1	0	-	1	11-Mar-85	1	-	-	-	1	22-May-85	G	1	-	-	-	1	-	-	-	-	-	-	-	-	-	-	-	-	-	-	-	-	1	1	02-Jul-74	1	-	-	-	-	1	1	1
01036	ALPINE HIGHLANDS WATER CO	100	C	G	2	R	3	2	0	-	1	22-Feb-87	1	-	-	-	1	19-Nov-85	G	1	-	-	-	1	-	-	-	-	-	-	-	-	-	-	-	-	-	-	-	-	1	1	29-Aug-84	1	-	-	-	-	2	1	2
01039	OJO BONITO WATER DEVELOP DIST	12	C	G	2	R	0A	1	3	N	2	13-Nov-84	1	-	-	-	1	04-Feb-87	G	1	-	-	-	1	-	-	-	-	-	-	-	-	-	-	-	-	-	-	-	-	1	3	04-Mar-82	1	-	-	-	-	1	2	3
01040	PINE RIDGE ESTATES	100	C	G	2	-	0A	1	0	-	1	21-Oct-85	1	-	-	-	1	04-Sep-86	G	1	-	-	-	-	-	-	-	-	-	-	-	-	-	-	-	-	-	-	-	-	1	1	27-Mar-84	1	-	-	-	-	1	1	1
01041	SRP - PERA CLUB	55	N	W	3	P	1	2	0	-	1	-	-	-	-	-	-	-	-	-	-	-	-	-	-	-	-	-	-	-	-	-	-	-	-	-	-	-	-	-	-	3	04-Apr-84	1	-	-	-	-	2	1	3
01042	THE RANCH-HEADQUARTERS	500	N	G	3	-	1	2	0	-	1	03-Jul-85	1	-	-	-	1	-	-	-	-	-	-	-	-	-	-	-	-	-	-	-	-	-	-	-	-	-	-	-	-	1	20-May-86	1	-	-	-	-	2	1	2
01043	ALAMITO COMPANY	500	N	G	3	-	1	2	0	-	1	06-Nov-85	1	-	-	-	1	-	-	-	-	-	-	-	-	-	-	-	-	-	-	-	-	-	-	-	-	-	-	-	-	3	20-Nov-85	1	-	-	-	-	2	1	3
01044	WINCHESTER TRAILS-UNIT 1	25	C	G	2	-	1	2	0	-	1	04-Feb-87	1	-	-	-	1	12-Jun-87	2Q	2	-	-	-	-	-	-	-	-	-	-	-	-	-	-	-	-	-	-	-	-	2	3	-	-	-	-	-	-	2	1	3
01045	THE RANCH RECEPTION CENTER	50	N	G	3	S	1	2	0	-	1	03-Jul-85	1	-	-	-	-	-	-	-	-	-	-	-	-	-	-	-	-	-	-	-	-	-	-	-	-	-	-	-	-	3	-	-	-	-	-	-	2	1	3
01046	THE RANCH, THE PINES	100	N	G	3	S	1	2	0	-	1	03-Jul-85	1	-	-	-	-	-	-	-	-	-	-	-	-	-	-	-	-	-	-	-	-	-	-	-	-	-	-	-	-	3	-	-	-	-	-	-	2	1	3
01048	RED BARN TRADING POST	100	N	G	3	-	0A	1	0	-	1	08-Jul-85	1	-	-	-	-	-	-	-	-	-	-	-	-	-	-	-	-	-	-	-	-	-	-	-	-	-	-	-	-	1	18-Mar-87	3	-	-	-	-	1	1	3
01049	LORD WATER SYSTEMS OF AZ	50	N	G	3	-	9	3	0	-	1	16-Feb-87	1	-	-	-	-	-	-	-	-	-	-	-	-	-	-	-	-	-	-	-	-	-	-	-	-	-	-	-	-	3	-	-	-	-	-	-	3	1	3
01051	LIVCO WATER CO/U-33	25	N	G	3	-	0A	1	0	-	1	12-Jan-87	1	-	-	-	-	-	-	-	-	-	-	-	-	-	-	-	-	-	-	-	-	-	-	-	-	-	-	-	-	3	30-Apr-87	3	-	-	-	-	1	1	3
01052	ALPINE CC CONDOMINIUMS	25	N	G	3	N	7	3	0	-	1	-	-	-	-	-	-	-	-	-	-	-	-	-	-	-	-	-	-	-	-	-	-	-	-	-	-	-	-	-	-	3	-	-	-	-	-	-	3	1	3
01301	WHITE MOUNTAIN LDG & TRLR	40	N	G	3	S	3	3	3	N	3	26-Jun-85	1	-	-	-	1	-	-	-	-	-	-	-	-	-	-	-	-	-	-	-	-	-	-	-	-	-	-	-	-	1	28-Jun-83	1	-	-	-	-	3	3	3
01311	PAINTED DESERT INN-NAVAJO TP	40	N	G	3	-	0A	1	0	-	1	12-Jun-85	1	-	-	-	1	-	-	-	-	-	-	-	-	-	-	-	-	-	-	-	-	-	-	-	-	-	-	-	-	3	29-Aug-80	3	-	-	-	-	1	1	3
01313	KOA-SPRINGERVILLE	30	N	G	3	-	2	2	0	-	1	13-Oct-83	2	-	-	-	1	-	-	-	-	-	-	-	-	-	-	-	-	-	-	-	-	-	-	-	-	-	-	-	-	3	27-Nov-84	3	-	-	-	-	2	1	3
01316	ALPINE COUNTRY CLUB	150	N	G	3	S	0A	1	1	-	1	10-Sep-85	1	-	-	-	1	-	-	-	-	-	-	-	-	-	-	-	-	-	-	-	-	-	-	-	-	-	-	-	-	1	03-Apr-85	1	-	-	-	-	1	1	1
01319	AT & SF RAILROAD-CHAMBERS	460	N	G	3	-	0A	1	0	-	1	28-Jan-87	1	-	-	-	1	-	-	-	-	-	-	-	-	-	-	-	-	-	-	-	-	-	-	-	-	-	-	-	-	3	17-Dec-81	1	-	-	-	-	1	1	3
01320	GREER MOUNTAIN RESORT	25	N	G	3	N	1	2	0	-	1	-	-	-	-	-	-	-	-	-	-	-	-	-	-	-	-	-	-	-	-	-	-	-	-	-	-	-	-	-	-	-	12-May-87	3	-	-	-	-	2	1	3
01323	BINGO TRUCK STOP	81	N	G	3	-	12	3	0	-	1	15-Apr-81	3	-	-	-	1	-	-	-	-	-	-	-	-	-	-	-	-	-	-	-	-	-	-	-	-	-	-	-	-	3	17-Jun-80	3	-	-	-	-	3	1	3
01324	FRONTIER WEST-FT COURAGE	1000	C	G	1	-	0A	1	0	-	1	09-Sep-86	1	-	-	-	1	04-Apr-86	C	1	-	-	-	1	-	-	-	-	-	-	-	-	-	-	-	-	-	-	-	-	1	1	18-Mar-87	1	-	-	-	-	1	1	1
01328	DOUBLE BAR K RANCH	40	N	G	3	S	3	3	0	-	1	-	3	-	-	-	1	-	-	-	-	-	-	-	-	-	-	-	-	-	-	-	-	-	-	-	-	-	-	-	-	1	15-Aug-77	3	-	-	-	-	3	1	3
01329	MONTLURE PRESBYTERIAN PROP	100	N	G	3	S	3	2	0	-	1	06-Jun-84	1	-	-	-	1	-	-	-	-	-	-	-	-	-	-	-	-	-	-	-	-	-	-	-	-	-	-	-	-	1	23-Jun-77	1	-	-	-	-	2	1	2
01331	MAYSE CORRAL TRAVEL TRLR PK	40	N	G	3	-	1	2	6	-	3	19-Apr-86	1	-	-	-	1	-	-	-	-	-	-	-	-	-	-	-	-	-	-	-	-	-	-	-	-	-	-	-	-	1	06-Sep-83	3	-	-	-	-	2	3	3
01337	MOUNTAINAIRE TP	55	N	G	3	S	0A	1	0	-	1	12-May-85	1	-	-	-	1	-	-	-	-	-	-	-	-	-	-	-	-	-	-	-	-	-	-	-	-	-	-	-	-	1	21-Sep-78	1	-	-	-	-	1	1	1
01338	LUNA LAKE BAR	50	N	G	3	N	-	-	-	-	-	14-Apr-87	1	-	-	-	1	-	-	-	-	-	-	-	-	-	-	-	-	-	-	-	-	-	-	-	-	-	-	-	-	-	11-May-87	2	-	-	-	-	1	1	2
01352	GREER WATER ASSOC	40	N	G	3	N	8	3	0	-	1	-	-	-	-	-	-	-	-	-	-	-	-	-	-	-	-	-	-	-	-	-	-	-	-	-	-	-	-	-	-	-	30-Sep-86	3	-	-	-	-	3	1	3
01353	AMBERIAN POINT RESORT	25	N	G	3	-	12	3	0	-	1	30-Nov-83	2	-	-	-	1	-	-	-	-	-	-	-	-	-	-	-	-	-	-	-	-	-	-	-	-	-	-	-	-	3	28-Jun-83	3	-	-	-	-	3	1	3
01354	SRP-CORONADO GEN	479	N	G	3	-	0A	1	0	-	1	03-Mar-86	1	-	-	-	1	-	-	-	-	-	-	-	-	-	-	-	-	-	-	-	-	-	-	-	-	-	-	-	-	1	15-Jan-81	1	-	-	-	-	1	1	1
01357	AZDOT-PAINTED CLIFFS R/A	1000	N	G	1	-	0A	1	0	-	1	19-Jun-85	1	-	-	-	1	-	-	-	-	-	-	-	-	-	-	-	-	-	-	-	-	-	-	-	-	-	-	-	-	1	29-Aug-85	3	-	-	-	-	1	1	3

APACHE COUNTY

PWSID	NAME	POP	TYP	SRC	CLS	NOTES	BACT BSMP	BACT BSST	BACT BMCL	BACT BPN	BACT BQST	INORG IDATE	INORG ISST	INORG IMCL	INORG ICKS	INORG IPN	INORG IQST	RADS RDATE	RADS RSMP	RADS RSST	RADS RMCL	RADS RCNS	RADS RPN	RADS RQST	ORG ODATE	ORG OSST	ORG OMCL	ORG OCKS	ORG OPN	ORG OQST	THMS THSMP	THMS THSST	THMS THMCL	THMS THPN	THMS THQST	TURB TSMP	TURB TSST	TURB TMCL	TURB TPN	TURB TQST	COR COST	OP OPST	O&M SDATE	O&M OMST	SCHED CSEST	SCHED CSPRG	SCHED CSPN	SCHED CSST	SUMMARY SSST	SUMMARY SQST	SUMMARY SUMST
01361	LOFQUIST TRAILER PARK	35	N	G	3	S	2	3	0	-	1	11-May-87	1	-	-	-	1	-	-	-	-	-	-	-	-	-	-	-	-	-	-	-	-	-	-	-	-	-	-	-	-	1	04-Aug-82	1	-	-	-	-	3	1	3
01363	LINDALE TRAILER PARK	100	N	G	3	-	11	3	0	-	1	-	3	-	-	-	-	-	-	-	-	-	-	-	-	-	-	-	-	-	-	-	-	-	-	-	-	-	-	-	-	3	27-Mar-85	1	-	-	-	-	3	1	3
01367	SHOW LOW PINES SUBD WELL 1	26	N	G	3	-	2	2	0	-	1	29-Aug-83	2	-	-	-	1	-	-	-	-	-	-	-	-	-	-	-	-	-	-	-	-	-	-	-	-	-	-	-	-	1	09-May-83	3	-	-	-	-	2	1	3
01368	SHOWLOW PINES SUBD WELL 2	26	N	G	3	-	1	2	0	-	1	29-Aug-83	2	-	-	-	1	-	-	-	-	-	-	-	-	-	-	-	-	-	-	-	-	-	-	-	-	-	-	-	-	1	09-May-83	3	-	-	-	-	2	1	3
01500	AP-SIT NF-DIAMOND ROCK CPGD	25	N	G	3	S	0A	1	0	-	1	07-May-85	1	-	-	-	1	-	-	-	-	-	-	-	-	-	-	-	-	-	-	-	-	-	-	-	-	-	-	-	-	1	21-May-85	1	-	-	-	-	1	1	1
01501	AP-SIT NF-DIAMOND ROCK SPGS	50	N	G	3	S	0A	1	3	N	2	07-May-85	1	-	-	-	1	-	-	-	-	-	-	-	-	-	-	-	-	-	-	-	-	-	-	-	-	-	-	-	-	1	07-May-85	1	-	-	-	-	1	2	2
01502	AP-SIT NF-COLONEL SPRINGS CPGD	50	N	G	3	S	0A	1	3	N	2	07-May-85	1	-	-	-	1	-	-	-	-	-	-	-	-	-	-	-	-	-	-	-	-	-	-	-	-	-	-	-	-	1	07-May-85	1	-	-	-	-	1	2	2
01504	AP-SIT NF-ALPINE DIVIDE CPGD	26	N	G	3	S	0A	1	6	N	3	07-May-85	1	-	-	-	1	-	-	-	-	-	-	-	-	-	-	-	-	-	-	-	-	-	-	-	-	-	-	-	-	1	07-May-85	1	-	-	-	-	1	3	3
01505	AP-SIT NF-LUNA LAKE CPGD	80	N	G	3	S	0A	1	0	-	1	16-May-85	1	-	-	-	1	-	-	-	-	-	-	-	-	-	-	-	-	-	-	-	-	-	-	-	-	-	-	-	-	3	07-May-85	3	-	-	-	-	1	1	3
01508	AP-SIT NF-BIG LAKE CPGD	2000	N	S	1	S	0A	1	0	-	1	23-May-86	1	-	-	-	1	-	-	-	-	-	-	-	-	-	-	-	-	-	-	-	-	-	-	2	2	3	N	3	-	1	27-Oct-78	1	-	-	-	-	2	3	3
01509	AP-SIT NF-WINN CPGD	126	N	G	3	S	0A	1	0	-	1	04-Jun-85	1	-	-	-	1	-	-	-	-	-	-	-	-	-	-	-	-	-	-	-	-	-	-	-	-	-	-	-	-	1	08-May-85	1	-	-	-	-	1	1	1
01515	AP-SIT NF-HOYER CPGD	400	N	G	3	S	0A	1	0	-	1	15-Apr-85	1	-	-	-	1	-	-	-	-	-	-	-	-	-	-	-	-	-	-	-	-	-	-	-	-	-	-	-	-	1	08-May-85	1	-	-	-	-	1	1	1
01704	PETRIFIED FOREST NP	2500	C	G	1	R	0A	1	0	-	1	20-Feb-87	1	-	-	-	1	04-Mar-87	G	1	-	-	-	1	-	-	-	-	-	-	-	-	-	-	-	-	-	-	-	-	1	1	28-Feb-84	1	-	-	-	-	1	1	1

COCHISE COUNTY

PWSID	NAME	POP	TYP	SRC	CLS	NOTES	BACT BSMP	BSST	BMCL	BPN	BQST	INORG IDATE	ISST	IMCL	ICKS	IPN	IQST	RADS RDATE	RSMP	RSST	RMCL	RCNS	RPN	RQST
02001	AZ WATER CO-BISBEE	12000	C	G	1	R	0A	1	0	-	1	16-Apr-85	1	-	-	-	1	07-Feb-84	G	1	-	-	-	1
02002	AZ WATER CO-SULGER	665	C	G	2	R	0A	1	0	-	1	16-Apr-85	1	-	-	-	1	07-Feb-84	G	1	-	-	-	1
02004	AZ WATER CO-VILLAGE MEADOWS	4950	C	G	1	R	0A	1	0	-	1	16-Apr-85	1	-	-	-	1	07-Feb-84	G	1	-	-	-	1
02005	BENSON WATER DEPT	4500	C	G	1	R	1	2	3	N	2	28-Aug-86	1	-	-	-	1	06-Nov-85	G	1	-	-	-	1
02006	BOWIE WATER CORP	700	C	G	2	-	2	2	0	-	1	16-Apr-87	1	-	-	-	1	16-Apr-87	C	1	-	-	-	1
02007	WELCH WATER CO	175	C	G	2	R	3	2	3	N	3	08-Nov-84	1	-	-	-	1	19-Apr-84	G	1	-	-	-	1
02008	CLEAR SPGS WATER CO-VILLAGE SY	1230	C	G	1	R	0A	1	0	-	1	25-Apr-86	1	-	-	-	1	23-Apr-84	G	1	-	-	-	1
02009	CLOUD 9 RANCH ESTATES	650	C	G	2	-	0A	1	9	N	3	02-Apr-87	1	-	-	-	1	01-Apr-81	0	3	-	-	-	1
02010	BELLA VISTA WATER CO	19250	C	G	1	R	0A	1	3	N	2	22-Jul-86	1	-	-	-	1	15-Oct-85	G	1	-	-	-	1
02011	COCHISE WATER CO	150	C	G	2	R	0A	1	3	N	3	01-Dec-85	1	-	-	-	1	19-Mar-84	G	1	-	-	-	1
02012	POMERENE DOMESTIC WATER USERS	567	C	G	2	R	0A	1	0	-	1	23-Mar-87	1	-	-	-	1	14-Nov-84	G	1	-	-	-	1
02013	CORONADO ESTATES WATER CO	364	C	G	2	-	1	2	0	-	1	23-Apr-87	1	-	-	-	1	08-Apr-80	0	3	-	-	-	1
02014	DOUGLAS WATER DEPT	17300	C	G	1	R	1	2	3	N	3	09-Apr-85	1	-	-	-	1	14-Sep-84	G	1	-	-	-	1
02015	DRAGOON WATER CO	152	C	G	2	-	0A	1	0	-	1	15-Nov-84	1	-	-	-	1	06-Jun-84	G	1	-	-	-	1
02016	MC NEAL WATER CO	112	C	G	2	R	3	2	3	N	3	11-Feb-85	1	-	-	-	1	27-Mar-86	G	1	-	-	-	1
02017	ELFRIDA DOMESTIC WATER USERS	525	C	G	2	R	0A	1	0	-	1	08-May-87	1	-	-	-	1	31-Jan-86	G	1	-	-	-	1
02018	HOLIDAY WATER CO	287	C	G	2	R	0A	1	0	-	1	11-Jul-85	1	-	-	-	1	02-Mar-84	G	1	-	-	-	1
02019	HUACHUCA CITY WATER DEPT	1800	C	G	1	-	0A	1	3	N	2	22-Oct-86	1	-	-	-	1	05-Mar-82	0	3	-	-	-	1
02020	INDIADA WATER CO	115	C	G	2	R	0A	1	0	-	1	14-May-86	1	-	-	-	1	27-Dec-84	G	1	-	-	-	1
02023	MIRACLE VALLEY WATER CO	200	C	G	2	-	10	3	0	-	1	21-Aug-86	1	-	-	-	1	08-Oct-80	0	3	-	-	-	1
02024	NACO WATER CO	830	C	G	2	-	0A	1	0	-	1	26-Jun-85	1	-	-	-	-	31-Jan-84	C	1	-	-	-	1
02025	NICKSVILLE WATER CO	390	C	G	2	-	0A	1	0	-	1	05-May-87	1	-	-	-	1	06-Apr-87	4Q	1	-	-	-	1
02027	SAN SIMON WATER CO	300	C	G	2	-	0A	1	3	N	2	05-Jun-86	1	F	N	N	3	05-Jun-86	C	1	-	-	-	1
02028	EAST SLOPE WATER CO	1470	C	G	1	R	0A	1	0	-	1	14-May-86	1	-	-	-	1	05-Dec-85	C	1	-	-	-	1
02029	SOUTHLAND UTL-GOLDEN ACRES MHP	780	C	G	2	R	0A	1	0	-	1	19-Mar-85	1	-	-	-	1	12-Dec-84	4Q	1	-	-	-	1
02032	SUEJUAN WATER CO	165	C	G	2	-	0A	1	0	-	1	23-Mar-87	1	F	S	N	3	13-Jan-86	4Q	1	-	-	-	1
02033	TOMBSTONE WATER DEPT	1800	C	S	1	-	0A	1	0	-	1	19-Mar-87	1	-	-	-	1	04-Apr-86	G	1	-	-	-	1
02035	WILLCOX WATER DEPT	3387	C	G	1	R	0A	1	0	-	1	18-Mar-86	1	-	-	-	1	07-Dec-83	G	1	-	-	-	1
02036	SUNIZONA WATER CO	80	C	G	2	R	0A	1	0	-	1	03-Jan-85	1	-	-	-	1	21-Feb-84	4Q	1	-	-	-	1
02038	WHETSTONE WATER ASSN	450	C	G	2	R	0A	1	0	-	1	16-May-86	1	-	-	-	1	16-May-86	G	1	-	-	-	1
02039	ST DAVID WATER ASSN	950	C	G	2	-	0A	1	0	-	1	23-Jan-87	1	F	Y	N	3	23-Jan-87	10i	2	-	-	-	1
02040	LESLIE CANYON WATER USERS ASSN	45	C	G	2	R	1	2	3	N	2	05-Mar-86	1	-	-	-	1	18-Apr-84	G	1	-	-	-	1
02041	LACOSTA WATER USERS ASSN, INC	56	C	G	2	R	0A	1	3	N	2	24-Apr-87	1	-	-	-	1	22-Feb-84	G	1	-	-	-	1
02042	WILLOW LKS PROP OWNERS ASSN	63	C	G	2	R	0A	1	0	-	1	16-Jan-87	1	-	-	-	1	26-Jul-83	G	1	-	-	-	1
02043	MONTE VISTA WATER CO	44	C	G	2	R	0A	1	0	-	1	07-Jan-87	1	-	-	-	1	07-May-86	G	1	-	-	-	1
02044	PUEBLO DEL SOL WATER CO-SYS 1	2100	C	G	1	R	0A	1	3	N	2	11-Mar-87	1	-	-	-	1	06-Oct-83	G	1	-	-	-	1
02045	PARKER SPRINGS WATER CO	50	C	G	2	R	0A	1	0	-	1	10-Jun-86	1	-	-	-	1	10-Jun-86	G	1	-	-	-	1
02046	RANCH WATER CO	60	C	G	2	R	0A	1	3	N	2	19-Nov-86	1	-	-	-	1	03-Apr-86	G	1	-	-	-	1
02052	MESCAL LAKES WATER SYS, INC	525	C	G	2	R	0A	1	3	N	2	07-May-86	1	-	-	-	1	30-Sep-83	G	1	-	-	-	1
02054	MUSTANG WATER CO	70	C	G	2	R	6	3	0	-	1	23-Apr-87	1	-	-	-	1	05-Apr-80	0	3	-	-	-	1
02055	SIERRA SUNSET WATER CO	30	C	G	2	-	0A	1	3	N	2	-	3	-	-	-	1	28-Apr-82	0	3	-	-	-	1
02060	AZDOT-SAN SIMON R/A	2486	N	W	1	P	2	2	0	-	1	10-Dec-86	1	-	-	-	1	-	-	-	-	-	-	-
02061	BISBEE-DOUGLAS INT AIRPORT	400	N	G	3	-	4	3	0	-	1	02-Nov-83	2	-	-	-	1	-	-	-	-	-	-	-
02063	COCHISE COLLEGE	1750	N	G	1	-	0A	1	0	-	1	18-Aug-83	1	-	-	-	1	-	-	-	-	-	-	-
02066	PALOMINAS ELEM SCH	312	N	G	3	-	0A	1	0	-	1	06-Apr-83	3	-	-	-	1	-	-	-	-	-	-	-
02071	ASH CREEK SCH DIST #53	52	N	G	3	S	0A	1	3	N	2	03-Jan-85	1	-	-	-	1	-	-	-	-	-	-	-
02072	COCHISE ELEMENTARY SCH	40	N	G	3	S	0A	1	0	-	1	17-Apr-86	1	-	-	-	1	-	-	-	-	-	-	-

PWSID	ORG ODATE	OSST	OMCL	OCKS	OPN	OQST	THMS THSMP	THSST	THMCL	THPN	THQST	TURB TSMP	TSST	TMCL	TPN	TQST	COR COSST	OP OPST	O&M SDATE	ONST	SCHED CSEST	CSPRG	CSPNT	CSST	SUMMARY SSST	SQST	SUMST
02001	-	-	-	-	-	-	0	1	0	-	1	-	-	-	-	-	1	1	28-Aug-85	1	-	-	-	-	1	1	1
02002	-	-	-	-	-	-	-	-	-	-	-	-	-	-	-	-	1	1	09-Oct-86	1	-	-	-	-	1	1	1
02004	-	-	-	-	-	-	-	-	-	-	-	-	-	-	-	-	1	1	09-Oct-86	1	-	-	-	-	1	1	1
02005	-	-	-	-	-	-	-	-	-	-	-	-	-	-	-	-	1	1	18-Mar-86	1	-	-	-	-	2	2	2
02006	-	-	-	-	-	-	-	-	-	-	-	-	-	-	-	-	1	3	04-Sep-85	1	-	-	-	-	2	1	3
02007	-	-	-	-	-	-	-	-	-	-	-	-	-	-	-	-	1	1	18-Feb-82	1	-	-	-	-	2	3	3
02008	-	-	-	-	-	-	-	-	-	-	-	-	-	-	-	-	1	1	30-May-85	1	-	-	-	-	1	1	1
02009	-	-	-	-	-	-	-	-	-	-	-	-	-	-	-	-	2	1	19-Aug-86	2	-	-	-	-	3	3	3
02010	-	-	-	-	-	-	-	-	-	-	-	-	-	-	-	-	1	1	10-Sep-86	1	-	-	-	-	1	2	2
02011	-	-	-	-	-	-	-	-	-	-	-	-	-	-	-	-	1	3	23-Jan-86	3	-	-	-	-	1	3	3
02012	-	-	-	-	-	-	-	-	-	-	-	-	-	-	-	-	1	1	29-Apr-87	1	-	-	-	-	1	1	1
02013	-	-	-	-	-	-	-	-	-	-	-	-	-	-	-	-	2	3	23-Jan-86	1	-	-	-	-	3	1	3
02014	-	-	-	-	-	-	-	-	-	-	-	-	-	-	-	-	1	1	14-May-87	1	-	-	-	-	2	3	3
02015	-	-	-	-	-	-	-	-	-	-	-	-	-	-	-	-	2	1	18-Feb-87	1	-	-	-	-	2	1	2
02016	-	-	-	-	-	-	-	-	-	-	-	-	-	-	-	-	2	1	25-Feb-86	1	-	-	-	-	2	3	3
02017	-	-	-	-	-	-	-	-	-	-	-	-	-	-	-	-	1	1	12-Feb-87	3	-	-	-	-	1	1	3
02018	-	-	-	-	-	-	-	-	-	-	-	-	-	-	-	-	1	1	25-Feb-86	1	-	-	-	-	1	1	1
02019	-	-	-	-	-	-	-	-	-	-	-	-	-	-	-	-	1	1	28-Mar-85	1	-	-	-	-	3	2	3
02020	-	-	-	-	-	-	-	-	-	-	-	-	-	-	-	-	1	1	20-May-87	1	-	-	-	-	1	1	1
02023	-	-	-	-	-	-	-	-	-	-	-	-	-	-	-	-	1	3	07-Aug-86	3	-	-	-	-	3	1	3
02024	-	-	-	-	-	-	-	-	-	-	-	-	-	-	-	-	1	1	12-May-87	1	-	-	-	-	1	1	1
02025	-	-	-	-	-	-	-	-	-	-	-	-	-	-	-	-	1	1	22-Jul-86	1	-	-	-	-	1	1	1
02027	-	-	-	-	-	-	-	-	-	-	-	-	-	-	-	-	2	3	28-Sep-84	3	Y	N	N	3	2	3	3
02028	-	-	-	-	-	-	-	-	-	-	-	-	-	-	-	-	1	1	19-May-87	1	-	-	-	-	1	1	1
02029	-	-	-	-	-	-	-	-	-	-	-	-	-	-	-	-	1	1	22-Aug-85	1	-	-	-	-	1	1	1
02032	-	-	-	-	-	-	-	-	-	-	-	-	-	-	-	-	1	1	14-May-85	1	-	-	-	-	1	3	3
02033	12-Apr-84	2	-	-	-	1	-	-	-	-	-	0	1	0	-	1	1	1	26-Sep-85	1	-	-	-	-	2	1	2
02035	-	-	-	-	-	-	-	-	-	-	-	-	-	-	-	-	1	1	18-Apr-86	1	-	-	-	-	1	1	1
02036	-	-	-	-	-	-	-	-	-	-	-	-	-	-	-	-	1	1	26-Feb-86	3	-	-	-	-	1	1	3
02038	-	-	-	-	-	-	-	-	-	-	-	-	-	-	-	-	1	1	19-Sep-85	3	-	-	-	-	1	1	3
02039	-	-	-	-	-	-	-	-	-	-	-	-	-	-	-	-	1	1	17-Dec-85	1	-	-	-	-	2	3	3
02040	-	-	-	-	-	-	-	-	-	-	-	-	-	-	-	-	1	1	18-Mar-87	1	-	-	-	-	2	2	2
02041	-	-	-	-	-	-	-	-	-	-	-	-	-	-	-	-	1	3	18-Mar-87	1	-	-	-	-	1	2	3
02042	-	-	-	-	-	-	-	-	-	-	-	-	-	-	-	-	1	1	29-Apr-87	1	-	-	-	-	1	1	1
02043	-	-	-	-	-	-	-	-	-	-	-	-	-	-	-	-	1	1	13-Nov-85	1	-	-	-		1	1	1
02044	-	-	-	-	-	-	-	-	-	-	-	-	-	-	-	-	1	1	15-Jul-86	1	-	-	-	-	1	2	2
02045	-	-	-	-	-	-	-	-	-	-	-	-	-	-	-	-	1	1	13-May-86	1	-	-	-	-	1	1	1
02046	-	-	-	-	-	-	-	-	-	-	-	-	-	-	-	-	1	1	22-Jul-86	1	-	-	-	-	1	2	2
02052	-	-	-	-	-	-	-	-	-	-	-	-	-	-	-	-	1	3	29-Apr-87	3	-	-	-	-	1	2	3
02054	-	-	-	-	-	-	-	-	-	-	-	-	-	-	-	-	2	3	23-Jan-86	1	-	-	-	-	3	1	3
02055	-	-	-	-	-	-	-	-	-	-	-	-	-	-	-	-	2	3	23-Jan-86	3	-	-	-	-	3	2	3
02060	-	-	-	-	-	-	-	-	-	-	-	-	-	-	-	-	-	1	31-Mar-82	1	-	-	-	-	2	1	2
02061	-	-	-	-	-	-	-	-	-	-	-	-	-	-	-	-	-	1	20-Aug-86	1	-	-	-	-	3	1	3
02063	-	-	-	-	-	-	-	-	-	-	-	-	-	-	-	-	-	1	20-Aug-86	1	-	-	-	-	1	1	1
02066	-	-	-	-	-	-	-	-	-	-	-	-	-	-	-	-	-	1	27-Nov-85	1	-	-	-	-	3	1	3
02071	-	-	-	-	-	-	-	-	-	-	-	-	-	-	-	-	-	1	12-Feb-87	3	-	-	-	-	1	2	3
02072	-	-	-	-	-	-	-	-	-	-	-	-	-	-	-	-	-	3	18-Feb-87	3	-	-	-	-	1	1	3

COCHISE COUNTY

							BACT					INORG						RADS							ORG						THMS					TURB					COR	OP	O&M		SCHED				SUMMARY		
PWSID	NAME	POP	TYP	SRC	CLS	NOTES	BSMP	BSST	BMCL	BPN	BQST	IDATE	ISST	IMCL	ICKS	IPN	IQST	RDATE	RSMP	RSST	RMCL	RCNS	RPN	RQST	ODATE	OSST	OMCL	OCKS	OPN	OQST	THSMP	THSST	THMCL	THPN	THQST	TSMP	TSST	TMCL	TPN	TQST	COSST	OPST	SDATE	ONST	CSEST	CSPRG	CSPNT	CSST	SSST	SQST	SUMST
02073	PEARCE ELEM SCH	110	N	G	3	S	0A	1	0	-	1	10-Jan-87	1	-	-	-	1	-	-	-	-	-	-	-	-	-	-	-	-	-	-	-	-	-	-	-	-	-	-	-	-	1	12-Feb-87	3	-	-	-	-	1	1	3
02074	CRYSTAL WATER CO	46	C	G	2	-	0A	1	3	N	2	23-Apr-87	1	-	-	-	1	20-Jul-84	3Qi	3	-	-	-	1	-	-	-	-	-	-	-	-	-	-	-	-	-	-	-	-	2	3	23-Jan-86	3	-	-	-	-	3	2	3
02076	DOUBLE ADOBE SCH	47	N	G	3	-	0A	1	3	N	2	02-Oct-85	1	-	-	-	1	-	-	-	-	-	-	-	-	-	-	-	-	-	-	-	-	-	-	-	-	-	-	-	-	1	31-Mar-87	1	-	-	-	-	1	2	2
02078	US ARMY-FORT HUACHUCA	14664	C	G	1	R	0A	1	0	-	1	22-May-84	2	-	-	-	1	20-Nov-84	C	1	-	-	-	1	-	-	-	-	-	-	0	1	-	-	1	-	-	-	-	-	1	1	01-Aug-85	1	-	-	-	-	2	1	2
02079	HOUGHLAND WATER CO	30	C	G	2	R	0A	1	0	-	1	23-Jul-86	1	-	-	-	1	24-Feb-86	G	1	-	-	-	1	-	-	-	-	-	-	-	-	-	-	-	-	-	-	-	-	1	1	22-Aug-85	1	-	-	-	-	1	1	1
02081	U OF A-EL CORONADO RANCH	30	N	G	3	-	0A	1	0	-	1	03-Jul-86	1	-	-	-	1	-	-	-	-	-	-	-	-	-	-	-	-	-	-	-	-	-	-	-	-	-	-	-	-	1	19-May-83	1	-	-	-	-	1	1	1
02082	SIERRA VISTA AIRPORT	25	N	G	3	N	6	3	0	-	1	17-Dec-86	1	-	-	-	-	-	-	-	-	-	-	-	-	-	-	-	-	-	-	-	-	-	-	-	-	-	-	-	-	-	19-Mar-87	1	-	-	-	-	3	1	3
02083	MCNEAL ELEM SCHOOL	60	N	G	3	-	0A	1	3	N	2	08-May-87	1	-	-	-	1	-	-	-	-	-	-	-	-	-	-	-	-	-	-	-	-	-	-	-	-	-	-	-	-	1	03-Oct-85	1	-	-	-	-	1	2	2
02085	RED BARN CAMPGROUND	58	N	G	3	-	0A	1	0	-	1	05-Mar-87	1	-	-	-	1	-	-	-	-	-	-	-	-	-	-	-	-	-	-	-	-	-	-	-	-	-	-	-	-	3	13-Nov-84	1	-	-	-	-	1	1	3
02087	ADOT-TEXAS CANYON	1100	N	G	1	-	5	3	0	-	1	29-May-86	1	-	-	-	1	-	-	-	-	-	-	-	-	-	-	-	-	-	-	-	-	-	-	-	-	-	-	-	-	1	17-Feb-87	1	-	-	-	-	3	1	3
02300	APACHE POWDER CO	96	N	G	3	-	0A	1	6	N	2	25-Mar-85	1	-	-	-	1	-	-	-	-	-	-	-	-	-	-	-	-	-	-	-	-	-	-	-	-	-	-	-	-	1	28-Oct-85	1	-	-	-	-	1	2	2
02315	PHELPS DODGE CORP-DRW	400	N	G	3	-	0A	1	6	N	2	10-Jan-86	1	-	-	-	1	-	-	-	-	-	-	-	-	-	-	-	-	-	-	-	-	-	-	-	-	-	-	-	-	1	17-Feb-86	1	-	-	-	-	1	2	2
02320	DOUBLE ADOBE TRLR PRK	82	N	G	3	-	0A	1	12	N	3	14-Jan-87	1	-	-	-	1	-	-	-	-	-	-	-	-	-	-	-	-	-	-	-	-	-	-	-	-	-	-	-	-	3	21-Jul-82	1	-	-	-	-	1	3	3
02321	CAN-AM CORP-PAUL LINE DIV	50	N	G	3	-	2	2	3	N	2	15-Oct-85	1	-	-	-	1	-	-	-	-	-	-	-	-	-	-	-	-	-	-	-	-	-	-	-	-	-	-	-	-	1	31-Mar-87	1	-	-	-	-	2	2	2
02323	STUCKEY'S BENSON	80	N	G	3	-	0A	1	0	-	1	27-May-87	1	-	-	-	1	-	-	-	-	-	-	-	-	-	-	-	-	-	-	-	-	-	-	-	-	-	-	-	-	3	17-Feb-81	1	-	-	-	-	1	1	3
02324	CARDON'S SUNSHINE-BOWIE	200	N	G	3	-	12	3	0	-	1	22-Feb-84	2	-	-	-	1	-	-	-	-	-	-	-	-	-	-	-	-	-	-	-	-	-	-	-	-	-	-	-	-	3	02-Apr-80	1	-	-	-	-	3	1	3
02326	CHIEF FOUR FEATHERS KOA	120	N	G	3	-	0A	1	0	-	1	27-May-87	1	-	-	-	1	-	-	-	-	-	-	-	-	-	-	-	-	-	-	-	-	-	-	-	-	-	-	-	-	3	15-Jan-87	1	-	-	-	-	1	1	3
02327	BARROWS RENTAL PARK	100	C	G	2	R	0A	1	0	-	1	08-Apr-83	3	F	S	S	3	02-Mar-84	4Q	1	-	-	-	1	-	-	-	-	-	-	-	-	-	-	-	-	-	-	-	-	1	1	31-Jul-86	3	-	-	-	-	3	3	3
02328	ST DAVID LAKES RESORT	150	N	G	3	-	9	3	0	-	1	06-Sep-84	1	-	-	-	1	-	-	-	-	-	-	-	-	-	-	-	-	-	-	-	-	-	-	-	-	-	-	-	-	3	31-Jul-86	1	-	-	-	-	3	1	3
02334	CAMP VICTORIO	100	N	G	3	-	2	2	0	-	1	25-May-86	1	-	-	-	1	-	-	-	-	-	-	-	-	-	-	-	-	-	-	-	-	-	-	-	-	-	-	-	-	3	17-Jun-82	1	-	-	-	-	2	1	3
02337	PINE CANYON METHODIST CAMP	125	N	G	3	-	0A	1	3	-	2	04-Nov-85	1	-	-	-	1	-	-	-	-	-	-	-	-	-	-	-	-	-	-	-	-	-	-	-	-	-	-	-	-	1	17-Jun-82	1	-	-	-	-	1	2	2
02345	NACO MOBILE HOME RANCH	60	C	G	2	R	0A	1	3	N	2	16-Jun-87	1	-	-	-	1	15-Apr-82	C	3	-	-	-	1	-	-	-	-	-	-	-	-	-	-	-	-	-	-	-	-	1	3	12-May-87	1	-	-	-	-	3	2	3
02347	AZDOT-SAN SIMON INSP STA	150	N	G	3	-	1	2	0	-	1	31-Jan-84	2	F	S	N	3	-	-	-	-	-	-	-	-	-	-	-	-	-	-	-	-	-	-	-	-	-	-	-	-	1	31-Mar-82	1	-	-	-	-	2	3	3
02348	THUNDERBIRD MOBILE HOME PRK	225	C	G	2	R	0A	1	0	-	1	05-Jan-87	1	-	-	-	1	05-Jan-84	G	1	-	-	-	1	-	-	-	-	-	-	-	-	-	-	-	-	-	-	-	-	1	3	12-Dec-85	1	-	-	-	-	1	1	3
02350	SILVER SPUR TRLR PRK	35	N	G	3	-	3	2	9	N	3	22-Jan-85	1	-	-	-	1	-	-	-	-	-	-	-	-	-	-	-	-	-	-	-	-	-	-	-	-	-	-	-	-	3	17-Feb-87	3	-	-	-	-	2	3	3
02351	SIERRA VISTA CITY PARK	450	N	G	3	-	0A	1	0	-	1	17-Dec-86	1	-	-	-	1	-	-	-	-	-	-	-	-	-	-	-	-	-	-	-	-	-	-	-	-	-	-	-	-	1	19-Mar-87	1	-	-	-	-	1	1	1
02353	DESERT WINDS MOBILE PARK	90	C	G	2	R	2	2	3	-	2	29-Oct-85	1	-	-	-	1	05-Mar-84	4Q	1	-	-	-	1	-	-	-	-	-	-	-	-	-	-	-	-	-	-	-	-	1	1	21-Apr-87	1	-	-	-	-	2	2	2
02355	AZ ELECTRIC POWER COOP, INC	150	N	G	3	-	0A	1	0	-	1	20-Mar-87	1	-	-	-	1	-	-	-	-	-	-	-	-	-	-	-	-	-	-	-	-	-	-	-	-	-	-	-	-	3	15-May-80	1	-	-	-	-	1	1	3
02357	SOUTHWESTERN RESEARCH STATION	40	N	G	3	S	0A	1	3	N	2	03-Dec-86	1	-	-	-	1	-	-	-	-	-	-	-	-	-	-	-	-	-	-	-	-	-	-	-	-	-	-	-	-	3	22-Apr-86	1	-	-	-	-	1	2	3
02358	SOUTHERN AZ BIBLE COLLEGE	150	N	G	3		0A	1	3	N	2	17-Mar-87	1	-	-	-	1	-	-	-	-	-	-	-	-	-	-	-	-	-	-	-	-	-	-	-	-	-	-	-	-	3	07-Aug-86	1	-	-	-	-	1	2	3
02359	SIERRA VISTA COMM CTR	450	N	G	3	-	0A	1	0	-	1	17-Dec-86	1	-	-	-	1	-	-	-	-	-	-	-	-	-	-	-	-	-	-	-	-	-	-	-	-	-	-	-	-	1	19-Mar-87	1	-	-	-	-	1	1	1
02360	TWIN BUTTES TRLR PARK ARENA	40	C	G	2	R	1	2	3	N	2	05-Mar-86	1	-	-	-	1	07-Jan-87	G	1	-	-	-	1	-	-	-	-	-	-	-	-	-	-	-	-	-	-	-	-	1	1	31-Mar-87	1	-	-	-	-	2	2	2
02366	THE THING	50	N	W	3	-	0A	1	0	-	1	-	-	-	-	-	-	-	-	-	-	-	-	-	-	-	-	-	-	-	-	-	-	-	-	-	-	-	-	-	-	3	17-Feb-86	1	-	-	-	-	1	1	3
02369	OUTBACK	50	N	G	3	-	0A	1	6	N	2	07-Mar-84	2	-	-	-	1	-	-	-	-	-	-	-	-	-	-	-	-	-	-	-	-	-	-	-	-	-	-	-	-	3	31-Mar-87	1	-	-	-	-	2	2	3
02370	APACHE LAIR RESTAURANT	80	N	G	3	-	0A	1	3	N	2	02-Oct-85	1	-	-	-	1	-	-	-	-	-	-	-	-	-	-	-	-	-	-	-	-	-	-	-	-	-	-	-	-	1	02-Jul-86	1	-	-	-	-	1	2	2
02372	VISION QUEST LODGE MARY HARPER	30	C	G	2	R	0A	1	0	-	1	09-Apr-87	1	-	-	-	1	05-Mar-82	C	2	-	-	-	1	-	-	-	-	-	-	-	-	-	-	-	-	-	-	-	-	1	3	12-Feb-87	1	-	-	-	-	2	1	3
02376	PORTAL STORE	40	N	G	3	-	0A	1	0	-	1	07-Jan-87	1	-	-	-	1	-	-	-	-	-	-	-	-	-	-	-	-	-	-	-	-	-	-	-	-	-	-	-	-	3	22-Apr-86	1	-	-	-	-	1	1	3
02378	CAVE CREEK RANCH & MOTEL	28	N	G	3	-	0A	1	3	N	2	07-Nov-83	2	-	-	-	1	-	-	-	-	-	-	-	-	-	-	-	-	-	-	-	-	-	-	-	-	-	-	-	-	1	22-Apr-86	1	-	-	-	-	2	2	2
02389	VITO'S FAMILY REST	43	N	G	3	-	1	2	3	N	2	08-Dec-83	2	-	-	-	-	-	-	-	-	-	-	-	-	-	-	-	-	-	-	-	-	-	-	-	-	-	-	-	-	3	22-Aug-85	1	-	-	-	-	2	2	3
02390	SIN OF CORTEZ	800	N	G	3	-	1	1	0	-	1	19-Nov-86	1	-	-	-	1	-	-	-	-	-	-	-	-	-	-	-	-	-	-	-	-	-	-	-	-	-	-	-	-	3	22-Aug-85	1	-	-	-	-	1	1	3
02391	MIKE'S CORRAL & STEAKHOUSE	50	N	G	3	-	0A	1	9	N	3	24-Mar-81	3	-	-	-	1	-	-	-	-	-	-	-	-	-	-	-	-	-	-	-	-	-	-	-	-	-	-	-	-	3	31-Mar-87	1	-	-	-	-	3	3	3
02392	BRIGHT SPOT	40	N	G	3	-	12	3	0	-	1	07-Jan-81	3	-	-	-	1	-	-	-	-	-	-	-	-	-	-	-	-	-	-	-	-	-	-	-	-	-	-	-	-	3	26-Jan-87	3	-	-	-	-	3	1	3
02394	APACHE POINT RANCH	50	N	G	3	-	10	3	0	-	1	-	-	-	-	-	-	-	-	-	-	-	-	-	-	-	-	-	-	-	-	-	-	-	-	-	-	-	-	-	-	3	19-Aug-86	1	-	-	-	-	3	1	3
02395	PUIBURI RANCH GAMPGROUND	80	N	G	3	-	2	2	0	-	1	31-Jul-84	1	-	-	-	1	-	-	-	-	-	-	-	-	-	-	-	-	-	-	-	-	-	-	-	-	-	-	-	-	3	19-Mar-87	3	-	-	-	-	2	1	3
02396	DAIRY QUEEN	50	N	G	3	S	0A	1	0	-	1	09-Mar-84	1	-	-	-	1	-	-	-	-	-	-	-	-	-	-	-	-	-	-	-	-	-	-	-	-	-	-	-	-	3	24-Feb-87	1	-	-	-	-	1	1	3
02600	CORONADO NF-CAMP RUCKER	70	N	G	3	-	0A	1	0	-	1	02-Sep-84	1	-	-	-	1	-	-	-	-	-	-	-	-	-	-	-	-	-	-	-	-	-	-	-	-	-	-	-	-	1	28-Jan-86	1	-	-	-	-	1	1	1
02601	CORONADO NF-RUCKER ADMIN SITE	30	N	G	3	-	1	2	0	-	1	22-Sep-84	1	-	-	-	1	-	-	-	-	-	-	-	-	-	-	-	-	-	-	-	-	-	-	-	-	-	-	-	-	1	28-Jan-86	1	-	-	-	-	2	1	2

COCHISE COUNTY

PWSID	NAME	POP	TYP	SRC	CLS	NOTES	BACT BSMP	BACT BSST	BACT BMCL	BACT BPN	BACT BQST	INORG IDATE	INORG ISST	INORG IMCL	INORG ICKS	INORG IPN	INORG IQST	RADS RDATE	RADS RSMP	RADS RSST	RADS RMCL	RADS RCNS	RADS RPN	RADS RQST	ORG ODATE	ORG OSST	ORG OMCL	ORG OCKS	ORG OPN	ORG OQST	THMS THSMP	THMS THSST	THMS THMCL	THMS THPN	THMS THQST	TURB TSMP	TURB TSST	TURB TMCL	TURB TPN	TURB TQST	COR COST	OP OPST	O&M SDATE	O&M OMST	SCHED CSEST	SCHED CSPRG	SCHED CSPN	SCHED CSST	SUMMARY SSST	SUMMARY SQST	SUMMARY SUMST
02602	CORONADO NF-RUCKER FOREST CMP	75	N	G	3	S	0A	1	0	-	1	22-Sep-84	1	-	-	-	1	-	-	-	-	-	-	-	-	-	-	-	-	-	-	-	-	-	-	-	-	-	-	-	-	1	28-Jan-86	1	-	-	-	-	1	1	1
02604	CORONADO NF-RUSTLER PARK	35	N	G	3	S	4	3	6	N	3	22-Sep-84	1	-	-	-	1	-	-	-	-	-	-	-	-	-	-	-	-	-	-	-	-	-	-	-	-	-	-	-	-	1	17-Jun-82	1	-	-	-	-	3	3	3
02605	CORONADO NF-CAVE CREEK	35	N	G	3	-	0A	1	0	-	1	22-Sep-84	1	-	-	-	1	-	-	-	-	-	-	-	-	-	-	-	-	-	-	-	-	-	-	-	-	-	-	-	-	1	28-Jan-86	1	-	-	-	-	1	1	1
02613	CORONADO NF-LAKE VIEW	100	N	G	3	-	0A	1	0	-	1	01-Nov-85	1	-	-	-	1	-	-	-	-	-	-	-	-	-	-	-	-	-	-	-	-	-	-	-	-	-	-	-	-	3	31-Aug-82	1	-	-	-	-	1	1	3
02621	CORONADO NF-COCHISE STRONGHOLD	35	N	G	3	-	0A	1	3	N	2	26-Sep-82	3	-	-	-	1	-	-	-	-	-	-	-	-	-	-	-	-	-	-	-	-	-	-	-	-	-	-	-	-	1	29-May-87	1	-	-	-	-	3	2	3
02701	CHIRICAHUA NM-CPGD HDQTR	47	N	G	3	-	0A	1	0	-	1	23-Aug-83	2	-	-	-	1	-	-	-	-	-	-	-	-	-	-	-	-	-	-	-	-	-	-	-	-	-	-	-	-	1	27-Aug-86	2	-	-	-	-	2	1	2
02702	CORONADO NAT MEMORIAL	35	N	G	3	-	0A	1	0	-	1	10-Mar-87	1	-	-	-	1	-	-	-	-	-	-	-	-	-	-	-	-	-	-	-	-	-	-	-	-	-	-	-	-	1	24-Feb-87	1	-	-	-	-	1	1	1
02703	FORT BOWIE NHS-MINE TUNNEL SPG	30	N	G	3	-	0A	1	3	N	2	05-Mar-84	2	-	-	-	1	-	-	-	-	-	-	-	-	-	-	-	-	-	-	-	-	-	-	-	-	-	-	-	-	1	25-Sep-82	1	-	-	-	-	2	2	2

COCONINO COUNTY							BACT					INORG						RADS							ORG						THMS					TURB					COR	OP	O&M		SCHED				SUMMARY		
PWSID	NAME	POP	TYP	SRC	CLS	NOTES	BSMP	BSST	BMCL	BPN	BQST	IDATE	ISST	IMCL	ICKS	IPN	IQST	RDATE	RSMP	RSST	RMCL	RCNS	RPN	RQST	ODATE	OSST	OMCL	OCKS	OPN	OQST	THSMP	THSST	THMCL	THPN	THQST	TSMP	TSST	TMCL	TPN	TQST	COST	OPST	SDATE	ONST	CSEST	CSPRG	CSPNT	CSST	SSST	SQST	SUMST
03001	AZ WATER CO-OAK CREEK CLIFFS	53	C	G	2	R	0A	1	0	-	1	25-Apr-85	1	-	-	-	1	07-Feb-84	G	1	-	-	-	1	-	-	-	-	-	-	-	-	-	-	-	-	-	-	-	-	1	1	09-Jul-80	1	-	-	-	-	1	1	1
03002	AZ WATER CO-PINEWOOD	7700	C	G	1	R	0A	1	0	-	1	24-Apr-85	1	-	-	-	1	07-Feb-84	G	1	-	-	-	1	-	-	-	-	-	-	-	-	-	-	-	-	-	-	-	-	1	1	12-Aug-85	1	-	-	-	-	1	1	1
03003	AZ WATER CO-SEDONA	9630	C	G	1	R	0A	1	0	-	1	24-Apr-85	1	-	-	-	1	07-Feb-84	G	1	-	-	-	1	-	-	-	-	-	-	-	-	-	-	-	-	-	-	-	-	1	1	08-Jan-86	3	-	-	-	-	1	1	3
03004	OAK CREEK UTIL CORP	20	N	G	3	-	0A	1	0	-	1	09-Apr-87	1	-	-	-	1	-	-	-	-	-	-	-	-	-	-	-	-	-	-	-	-	-	-	-	-	-	-	-	-	1	01-Apr-85	3	-	-	-	-	1	1	3
03005	DOONEY PARK WATER	4340	C	G	1	R	4	3	1	N	2	01-Jul-85	1	-	-	-	1	29-Sep-83	G	1	-	-	-	1	-	-	-	-	-	-	-	-	-	-	-	-	-	-	-	-	1	1	19-Sep-85	1	-	-	-	-	3	2	3
03006	CAMERON TRADING POST	200	C	G	2	-	0A	1	0	-	1	29-Apr-87	1	-	-	-	1	12-Feb-86	C	1	-	-	-	1	-	-	-	-	-	-	-	-	-	-	-	-	-	-	-	-	1	1	05-Jan-78	1	-	-	-	-	1	1	1
03007	DAIRY SPRINGS WATER ASSN	100	N	G	3	S	0B	1	3	N	2	17-Jun-86	1	-	-	-	1	-	-	-	-	-	-	-	-	-	-	-	-	-	-	-	-	-	-	-	-	-	-	-	-	1	05-Jun-87	3	-	-	-	-	1	2	3
03008	FLAGSTAFF MUNIC WTR DEPT	37100	C	S	1	R	0A	1	0	-	1	02-Apr-87	1	-	-	-	1	05-Mar-86	G	1	-	-	-	1	21-Sep-84	1	-	-	-	1	0	1	-	-	1	0	1	0	-	1	1	1	19-Sep-85	1	-	-	-	-	1	1	1
03009	FREDONIA, TOWN OF	1150	C	S	1	R	0A	1	0	-	1	15-Sep-86	1	-	-	-	1	31-Jul-85	G	1	-	-	-	1	26-Jun-85	1	-	-	-	1	-	-	-	-	-	0	1	0	-	1	1	1	24-Sep-85	1	-	-	-	-	1	1	1
03010	AVCO SERVICES MGMT CORP	875	N	S	3	-	1	2	0	-	1	20-Jan-87	1	-	-	-	1	-	-	-	-	-	-	-	-	-	-	-	-	-	-	-	-	-	-	0	1	0	-	1	-	3	04-Aug-81	1	-	-	-	-	2	1	3
03011	HECKETHORN WATER CO	150	C	G	2	R	0A	1	0	-	1	29-Mar-85	1	-	-	-	1	01-Apr-85	G	1	-	-	-	1	-	-	-	-	-	-	-	-	-	-	-	-	-	-	-	-	1	1	11-Mar-85	3	-	-	-	-	1	1	3
03013	KACHINA VILLAGE IMPROV DIST	4000	C	G	1	-	0A	1	0	-	1	05-Mar-85	1	-	-	-	1	09-Oct-85	4Q	1	-	-	-	1	-	-	-	-	-	-	-	-	-	-	-	-	-	-	-	-	1	1	13-May-87	3	Y	Y	-	1	1	1	3
03014	MORMON LAKE WATER CO	520	C	G	2	-	1	2	0	-	1	10-Oct-85	1	-	-	-	1	15-Mar-83	4K	2	-	-	-	2	-	-	-	-	-	-	-	-	-	-	-	-	-	-	-	-	1	1	11-Jul-83	1	-	-	-	-	2	2	2
03015	MT DEL WATER, THE	250	C	G	2	R	1	2	0	-	1	01-Oct-86	1	-	-	-	1	09-Jul-86	G	1	-	-	-	1	-	-	-	-	-	-	-	-	-	-	-	-	-	-	-	-	1	1	22-Mar-85	1	-	-	-	-	2	1	2
03017	PAGE, CITY OF	6500	C	S	1	R	0A	1	0	-	1	22-Jan-87	1	-	-	-	1	06-Feb-84	G	1	-	-	-	1	22-Jan-87	1	-	-	-	1	-	-	-	-	-	0	1	0	-	1	1	1	08-Apr-86	1	-	-	-	-	1	1	1
03018	PONDEROSA UTL CORP	1125	C	G	1	R	0A	1	0	-	1	16-Oct-85	1	-	-	-	1	28-Oct-82	C	2	-	-	-	1	-	-	-	-	-	-	-	-	-	-	-	-	-	-	-	-	1	1	01-Aug-85	1	Y	Y	-	1	2	1	2
03020	AZDOT-PARKS R/A	500	N	W	3	P	0A	1	0	-	1	-	-	-	-	-	-	-	-	-	-	-	-	-	-	-	-	-	-	-	-	-	-	-	-	-	-	-	-	-	-	1	18-Jun-81	1	-	-	-	-	1	1	1
03021	WEST VILLAGE WATER CO	188	C	G	2	BR	0A	1	0	-	1	14-Sep-84	1	-	-	-	1	04-Oct-84	G	1	-	-	-	1	-	-	-	-	-	-	-	-	-	-	-	-	-	-	-	-	1	1	22-Mar-79	1	-	-	-	-	1	1	1
03022	PFEIFER'S SLIDE ROCK LODGE	78	C	S	2	R	0A	1	0	-	1	01-Jun-87	1	-	-	-	1	06-Dec-84	G	1	-	-	-	1	11-Apr-85	1	-	-	-	1	-	-	-	-	-	2	2	0	-	1	1	1	12-Jan-79	3	-	-	-	-	2	1	3
03023	STONEMAN LAKE WATER CO	90	N	G	3	-	0A	1	0	-	1	25-Sep-85	1	-	-	-	1	-	-	-	-	-	-	-	-	-	-	-	-	-	-	-	-	-	-	-	-	-	-	-	-	1	06-Nov-84	1	-	-	-	-	1	1	1
03024	TALL PINES ESTATES WATER ASSN	70	C	G	2	R	0A	1	0	-	1	29-Jul-86	1	-	-	-	1	04-Oct-85	G	1	-	-	-	1	-	-	-	-	-	-	-	-	-	-	-	-	-	-	-	-	2	1	10-Aug-82	1	-	-	-	-	2	1	2
03026	WILLIAMS, CITY OF	3100	C	S	1	R	0A	1	0	-	1	25-Jul-85	2	-	-	-	1	21-Jan-87	G	1	-	-	-	1	10-Sep-85	1	-	-	-	1	-	-	-	-	-	0	1	0	-	1	1	1	18-Jun-85	1	-	-	-	-	2	1	2
03027	PINE FLAT PROPERTY	175	N	G	3	-	1	2	0	-	1	29-Nov-85	1	-	-	-	1	-	-	-	-	-	-	-	-	-	-	-	-	-	-	-	-	-	-	-	-	-	-	-	-	1	09-Apr-79	1	-	-	-	-	2	1	2
03029	WINSLOW WEST WATER CO	30	C	G	2	R	0B	1	3	-	2	18-Feb-86	1	-	-	-	1	11-Feb-85	G	1	-	-	-	1	-	-	-	-	-	-	-	-	-	-	-	-	-	-	-	-	1	1	24-Aug-82	1	-	-	-	-	1	2	2
03030	AZDOT-METEOR CRATER R/A	1000	N	G	1	-	0A	1	3	N	2	30-Aug-85	1	-	-	-	1	-	-	-	-	-	-	-	-	-	-	-	-	-	-	-	-	-	-	-	-	-	-	-	-	1	24-May-85	1	-	-	-	-	1	2	2
03031	BELLEMONT INDUSTRIES, INC	500	N	G	3	-	1	2	0	-	1	25-Jan-87	1	-	-	-	1	-	-	-	-	-	-	-	-	-	-	-	-	-	-	-	-	-	-	-	-	-	-	-	-	1	03-May-84	1	-	-	-	-	2	1	2
03032	FOREST LAKES WATER CO	968	C	G	2	R	2	2	3	-	2	23-Jan-86	1	-	-	-	1	31-Jan-86	G	1	-	-	-	1	-	-	-	-	-	-	-	-	-	-	-	-	-	-	-	-	2	1	18-Feb-81	1	-	-	-	-	2	2	2
03033	SRP-NAVAJO GEN STATION	790	N	S	3	-	0A	1	0	-	1	15-Oct-85	2	-	-	N	1	-	-	-	-	-	-	-	-	-	-	-	-	-	-	-	-	-	-	0	1	0	-	1	-	1	05-Nov-81	1	-	-	-	-	2	1	2
03034	CLEAR CRK PINES 4-6	60	C	G	2	R	1	2	0	-	1	17-Jun-85	1	-	-	-	1	27-May-87	G	1	-	-	-	1	-	-	-	-	-	-	-	-	-	-	-	-	-	-	-	-	1	1	17-Jan-84	1	-	-	-		2	1	2
03035	AZDOT-CHRISTIANSEN R/A	500	N	G	3	-	1	2	0	-	1	16-Jun-83	3	-	-	-	1	-	-	-	-	-	-	-	-	-	-	-	-	-	-	-	-	-	-	-	-	-	-	-	-	1	06-Aug-80	1	-	-	-	-	3	1	3
03037	GREENHAVEN DEVELOPMENT CORP	146	C	G	2	R	3	2	0	-	1	22-Oct-86	1	-	-	-	1	20-Jul-84	4Q	1	-	-	-	1	-	-	-	-	-	-	-	-	-	-	-	-	-	-	-	-	1	1	06-May-81	1	-	-	-	-	2	1	2
03038	CLEAR CREEK PINES - 8 & 9	200	C	G	2	R	2	2	0	-	1	10-Aug-85	1	-	-	-	1	04-Sep-84	4Q	1	-	-	-	1	-	-	-	-	-	-	-	-	-	-	-	-	-	-	-	-	1	3	30-Jun-81	1	-	-	-	-	2	1	3
03039	MARBLE CANYON LODGE	120	N	G	3	-	0A	1	0	-	1	13-Nov-84	1	-	-	-	1	-	-	-	-	-	-	-	-	-	-	-	-	-	-	-	-	-	-	-	-	-	-	-	-	1	24-Oct-81	1	-	-	-	-	1	1	1
03041	MAINE SCHOOL	40	N	W	3	PS	1	2	0	-	1	-	-	-	-	-	-	-	-	-	-	-	-	-	-	-	-	-	-	-	-	-	-	-	-	-	-	-	-	-	-	3	18-Jun-81	1	-	-	-	-	2	1	3
03043	KOA-CIRCLE PINES	240	N	P	3	PS	0A	1	3	-	2	-	-	-	-	-	-	-	-	-	-	-	-	-	-	-	-	-	-	-	-	-	-	-	-	-	-	-	-	-	-	1	07-May-85	1	-	-	-	-	1	2	2
03045	CAMP CIVITAN	30	N	P	3	PS	3	3	0	-	1	-	-	-	-	-	-	-	-	-	-	-	-	-	-	-	-	-	-	-	-	-	-	-	-	-	-	-	-	-	-	3	04-Aug-82	1	-	-	-	-	3	1	3
03047	FAIRFIELD-FORT VALLEY LODGE	1000	N	G	1	-	0A	1	0	-	1	19-Dec-84	1	-	-	-	1	-	-	-	-	-	-	-	-	-	-	-	-	-	-	-	-	-	-	-	-	-	-	-	-	1	18-Jun-85	1	-	-	-	-	1	1	1
03048	SOUTH GRAND CANYON TRUCKING	2500	C	P	1	P	0A	1	0	-	1	-	-	-	-	-	-	-	-	-	-	-	-	-	-	-	-	-	-	-	-	-	-	-	-	-	-	-	-	-	-	1	23-Oct-84	1	-	-	-	-	1	1	1
03049	VALLE MOTEL	25	N	P	3	PS	4	3	0	-	1	-	-	-	-	-	-	-	-	-	-	-	-	-	-	-	-	-	-	-	-	-	-	-	-	-	-	-	-	-	-	3	25-Sep-85	1	-	-	-	-	3	1	3
03050	GRAND CANYON MOTEL	75	N	P	3	PS	5	3	0	-	1	-	-	-	-	-	-	-	-	-	-	-	-	-	-	-	-	-	-	-	-	-	-	-	-	-	-	-	-	-	-	3	16-Jun-87	1	-	-	-	-	3	1	3
03051	GRAND CANYON INN	100	N	P	3	PS	4	3	0	-	1	-	-	-	-	-	-	-	-	-	-	-	-	-	-	-	-	-	-	-	-	-	-	-	-	-	-	-	-	-	-	3	09-Apr-87	3	-	-	-	-	3	1	3
03053	HANKS TRADING POST	35	N	W	3	P	12	3	0	-	1	-	-	-	-	-	-	-	-	-	-	-	-	-	-	-	-	-	-	-	-	-	-	-	-	-	-	-	-	-	-	3	31-Dec-86	1	-	-	-	-	3	1	3
03054	PONDEROSA LODGE	238	N	W	3	P	12	3	0	-	1	-	-	-	-	-	-	-	-	-	-	-	-	-	-	-	-	-	-	-	-	-	-	-	-	-	-	-	-	-	-	1	09-Jul-86	1	-	-	-	-	3	1	3
03057	TUMBLEWEED RV PARK	50	N	P	3	PS	2	3	0	-	1	-	-	-	-	-	-	-	-	-	-	-	-	-	-	-	-	-	-	-	-	-	-	-	-	-	-	-	-	-	-	3	31-Dec-86	1	-	-	-	-	3	1	3
03059	HART PRAIRIE LODGE-FAIRFIELD	1000	N	P	1	H	0A	1	0	-	1	-	-	-	-	-	-	-	-	-	-	-	-	-	-	-	-	-	-	-	-	-	-	-	-	-	-	-	-	-	-	1	18-Jun-85	1	-	-	-	-	1	1	1
03061	NAZ RLTY INV CO-MUNDS PARK	100	N	G	3	S	2	3	0	-	1	05-Dec-84	1	-	-	-	1	-	-	-	-	-	-	-	-	-	-	-	-	-	-	-	-	-	-	-	-	-	-	-	-	1	02-Sep-86	1	-	-	-	-	3	1	3
03062	W.L. GORE-FLAGSTAFF RANCH	300	N	W	3	P	1	2	0	-	1	-	-	-	-	-	-	-	-	-	-	-	-	-	-	-	-	-	-	-	-	-	-	-	-	-	-	-	-	-	-	1	31-Dec-86	1	-	-	-	-	2	1	2

COCONINO COUNTY

PWSID	NAME	POP	TYP	SRC	CLS	NOTES	BACT BSMP	BSST	BMCL	BPN	BQST	INORG IDATE	ISST	IMCL	ICKS	IPNS	IQST	RADS RDATE	RSMP	RSST	RMCL	RCNS	RPNS	RQST	ORG ODATE	OSST	OMCL	OCKS	OPNS	OQST	THMS THSMP	THSST	THMCL	THPNS	THQST	TURB TSMP	TSST	TMCL	TPN	TQST	COR COSST	OP OPST	O&M SDATE	OMST	SCHED CSESTG	CSPRG	CSPNT	CSST	SUMMARY SSST	SQST	SUMST
03063	MOGOLLON WATER COMPANY	40	C	G	2	N	0A	1	0	-	1	-	3	-	-	-	-	-	0	3	-	-	-	-	-	-	-	-	-	-	-	-	-	-	-	-	-	-	-	-	2	1	09-Mar-87	-	-	-	-	-	3	1	3
03064	CLEAR CREEK PINES-UNIT 2	50	N	G	3	-	3	2	0	-	1	28-Apr-87	1	-	-	-	1	-	-	-	-	-	-	-	-	-	-	-	-	-	-	-	-	-	-	-	-	-	-	-	-	1	23-Jun-87	2	-	-	-	-	2	1	2
03065	STURGEON CROWER SCHOOL	650	N	G	3	-	12	3	0	-	1	17-Jan-87	1	-	-	-	1	-	-	-	-	-	-	-	-	-	-	-	-	-	-	-	-	-	-	-	-	-	-	-	-	3	-	-	-	-	-	-	3	1	3
03066	LOS ABRIGADOS	458	N	G	3	N	3	2	0	-	1	-	-	-	-	-	-	-	-	-	-	-	-	-	-	-	-	-	-	-	-	-	-	-	-	-	-	-	-	-	-	3	-	-	-	-	-	-	2	1	3
03067	LAKE MARY COUNTRY STORE & TP	270	C	G	2	N	2	2	0	-	1	13-Jan-87	1	-	-	-	1	29-Jan-87	C	1	-	-	-	1	-	-	-	-	-	-	-	-	-	-	-	-	-	-	-	-	2	3	-	-	-	-	-	-	2	1	3
03300	BELLMONT TRUCK & AUTO CTR	200	N	G	3	-	0A	1	0	-	1	16-Apr-87	1	-	-	-	1	-	-	-	-	-	-	-	-	-	-	-	-	-	-	-	-	-	-	-	-	-	-	-	-	1	03-Nov-84	1	-	-	-	-	1	1	1
03306	AZDOT-PAGE YARD & MVD STATION	35	N	G	3	-	4	3	0	-	1	28-Jun-85	1	-	-	-	1	-	-	-	-	-	-	-	-	-	-	-	-	-	-	-	-	-	-	-	-	-	-	-	-	1	06-May-81	3	-	-	-	-	3	1	3
03307	DON HOEL'S CABINS	75	N	G	3	-	0A	1	0	-	1	26-Jan-87	1	-	-	-	1	-	-	-	-	-	-	-	-	-	-	-	-	-	-	-	-	-	-	-	-	-	-	-	-	1	30-Dec-81	1	-	-	-	-	1	1	1
03308	JUNIPINE RESORT	150	N	G	3	-	0A	1	0	-	1	23-Jan-85	1	-	-	-	1	-	-	-	-	-	-	-	-	-	-	-	-	-	-	-	-	-	-	-	-	-	-	-	-	1	08-Oct-86	1	-	-	-	-	1	1	1
03309	GARLANDS OAK CREEK LODGE	40	N	G	3	S	3	3	0	-	1	17-Nov-86	1	-	-	-	1	-	-	-	-	-	-	-	-	-	-	-	-	-	-	-	-	-	-	-	-	-	-	-	-	1	23-Jan-79	3	-	-	-	-	3	1	3
03310	FLINTSTONE'S BEDROCK CITY	75	N	P	3	PS	4	3	0	-	1	-	-	-	-	-	-	-	-	-	-	-	-	-	-	-	-	-	-	-	-	-	-	-	-	-	-	-	-	-	-	3	10-Dec-80	1	-	-	-	-	3	1	3
03311	RAYMOND SCOUT RESERVATION	600	N	G	3	S	0A	1	0	-	1	13-Jun-86	1	-	-	-	1	-	-	-	-	-	-	-	-	-	-	-	-	-	-	-	-	-	-	-	-	-	-	-	-	3	19-Jun-78	1	-	-	-	-	1	1	3
03312	CANYON SQUIRE MOTOR INN	600	N	P	3	H	0A	1	0	-	1	-	-	-	-	-	-	-	-	-	-	-	-	-	-	-	-	-	-	-	-	-	-	-	-	-	-	-	-	-	-	1	23-Oct-84	1	-	-	-	-	1	1	1
03315	GRAY MT TRADING POST	586	N	G	3	-	0A	1	0	-	1	15-Oct-85	1	-	-	-	1	-	-	-	-	-	-	-	-	-	-	-	-	-	-	-	-	-	-	-	-	-	-	-	-	1	04-May-83	3	-	-	-	-	1	1	3
03317	HUALAPAI TRAILER PARK	30	N	W	3	HS	4	3	0	-	1	-	-	-	-	-	-	-	-	-	-	-	-	-	-	-	-	-	-	-	-	-	-	-	-	-	-	-	-	-	-	3	01-Feb-79	1	-	-	-	-	3	1	3
03318	INDIAN GARDENS STORE	30	N	G	3	-	1	2	0	-	1	17-Nov-86	1	-	-	-	1	-	-	-	-	-	-	-	-	-	-	-	-	-	-	-	-	-	-	-	-	-	-	-	-	3	26-Feb-79	1	-	-	-	-	2	1	3
03321	ST JOSEPH YOUTH CAMP, INC	120	N	W	3	PS	1	2	0	-	1	-	-	-	-	-	-	-	-	-	-	-	-	-	-	-	-	-	-	-	-	-	-	-	-	-	-	-	-	-	-	1	10-Aug-83	1	-	-	-	-	2	1	2
03322	LAKE POWELL MOTEL	81	N	G	3	-	0A	1	0	-	1	26-Nov-84	1	-	-	-	1	-	-	-	-	-	-	-	-	-	-	-	-	-	-	-	-	-	-	-	-	-	-	-	-	1	05-Nov-81	1	-	-	-	-	1	1	1
03325	INDIAN GARDENS TERRACE	60	N	G	3	-	0A	1	0	-	1	30-Oct-85	1	-	-	-	1	-	-	-	-	-	-	-	-	-	-	-	-	-	-	-	-	-	-	-	-	-	-	-	-	1	09-Apr-79	2	-	-	-	-	1	1	2
03326	METEOR CRATER ENTERPRISES INC	700	N	G	3	-	0A	1	0	-	1	21-Mar-86	1	-	-	-	1	-	-	-	-	-	-	-	-	-	-	-	-	-	-	-	-	-	-	-	-	-	-	-	-	1	14-Sep-82	1	-	-	-	-	1	1	1
03327	TERRA COTTA RESORT	36	N	G	3	-	1	2	0	-	1	04-Feb-87	1	-	-	-	1	-	-	-	-	-	-	-	-	-	-	-	-	-	-	-	-	-	-	-	-	-	-	-	-	3	08-Mar-79	3	-	-	-	-	2	1	3
03328	OAK CREEK TERRACE	30	N	G	3	-	11	3	0	-	1	09-Nov-84	1	-	-	-	1	-	-	-	-	-	-	-	-	-	-	-	-	-	-	-	-	-	-	-	-	-	-	-	-	3	03-Oct-85	1	-	-	-	-	3	1	3
03330	KAIBAB LODGE	50	N	G	3	S	0A	1	0	-	1	12-Oct-85	1	-	-	-	1	-	-	-	-	-	-	-	-	-	-	-	-	-	-	-	-	-	-	-	-	-	-	-	-	1	20-Dec-82	1	-	-	-	-	1	1	1
03331	JACOB LAKE LODGE	90	N	S	3	SP	4	3	0	-	1	02-Jul-85	2	-	-	-	1	-	-	-	-	-	-	-	-	-	-	-	-	-	-	-	-	-	-	12	3	0	-	1	-	3	18-Jun-87	2	-	-	-	-	3	1	3
03332	KAIBAB INDUSTRIES	60	N	G	3	S	0A	1	0	-	1	11-Apr-85	1	-	-	-	1	-	-	-	-	-	-	-	-	-	-	-	-	-	-	-	-	-	-	-	-	-	-	-	-	3	08-Jun-82	1	-	-	-	-	1	1	3
03335	MOQUI LODGE	300	N	P	3	HS	0A	1	0	-	1	-	-	-	-	-	-	-	-	-	-	-	-	-	-	-	-	-	-	-	-	-	-	-	-	-	-	-	-	-	-	1	10-Mar-82	1	-	-	-	-	1	1	1
03337	RAINBOW TRAILER PARK	350	C	G	2	-	2	2	3	N	2	22-Oct-85	1	-	-	-	1	22-Dec-86	20	2	-	-	-	1	-	-	-	-	-	-	-	-	-	-	-	-	-	-	-	-	1	1	12-Mar-79	1	-	-	-	-	2	2	2
03339	BRIARPATCH MOBILE HOME PK	53	C	G	2	R	0A	1	0	-	1	12-Jun-86	1	-	-	-	1	26-Jan-87	G	1	-	-	-	1	-	-	-	-	-	-	-	-	-	-	-	-	-	-	-	-	1	1	09-Apr-81	1	-	-	-	-	1	1	1
03340	KOA WILLIAMS GRAND CYN	260	N	W	3	NH	0A	1	0	-	1	-	-	-	-	-	-	-	-	-	-	-	-	-	-	-	-	-	-	-	-	-	-	-	-	-	-	-	-	-	-	1	09-Jul-86	3	-	-	-	-	1	1	3
03344	NAVAJO DEPOT ACTIVITY	950	C	G	2	R	0A	1	0	-	1	15-Jan-87	1	-	-	-	1	28-Nov-83	G	1	-	-	-	1	-	-	-	-	-	-	-	-	-	-	-	-	-	-	-	-	1	1	07-Jul-85	1	-	-	-	-	1	1	1
03345	TWIN OAKS BAR & CAFE	30	N	G	3	-	12	3	0	-	1	13-Jan-84	2	-	-	-	1	-	-	-	-	-	-	-	-	-	-	-	-	-	-	-	-	-	-	-	-	-	-	-	-	3	06-Dec-82	3	-	-	-	-	3	1	3
03350	WILLIAMS COUNTRY CLUB	25	N	P	3	HS	1	2	3	N	2	-	-	-	-	-	-	-	-	-	-	-	-	-	-	-	-	-	-	-	-	-	-	-	-	-	-	-	-	-	-	3	12-May-82	1	-	-	-	-	2	2	3
03352	WOODY MOUNTAIN MHP	60	N	P	3	H	12	3	0	-	1	-	-	-	-	-	-	-	-	-	-	-	-	-	-	-	-	-	-	-	-	-	-	-	-	-	-	-	-	-	-	1	08-Mar-83	3	-	-	-	-	3	1	3
03354	RIM RESORT	48	N	G	3	S	2	3	0	-	1	15-Aug-86	1	-	-	-	1	-	-	-	-	-	-	-	-	-	-	-	-	-	-	-	-	-	-	-	-	-	-	-	-	1	29-Apr-83	1	-	-	-	-	3	1	3
03355	FAIRFIELD	200	N	P	3	H	1	2	3	N	2	-	-	-	-	-	-	-	-	-	-	-	-	-	-	-	-	-	-	-	-	-	-	-	-	-	-	-	-	-	-	1	18-Jun-85	1	-	-	-	-	2	2	2
03357	CAMP COLTON/FLAGSTAFF SCH DIST	100	N	G	3	SP	4	3	0	-	1	08-May-86	1	-	-	-	1	-	-	-	-	-	-	-	-	-	-	-	-	-	-	-	-	-	-	-	-	-	-	-	-	3	24-Aug-82	1	-	-	-	-	3	1	3
03358	PINE COMBS 4-H CAMP	30	N	W	3	HS	3	3	0	-	1	-	-	-	-	-	-	-	-	-	-	-	-	-	-	-	-	-	-	-	-	-	-	-	-	-	-	-	-	-	-	3	07-Jun-78	3	-	-	-	-	3	1	3
03360	FOREST HOUSES RESORT	35	N	G	3	-	4	3	3	N	3	24-May-85	1	-	-	-	1	-	-	-	-	-	-	-	-	-	-	-	-	-	-	-	-	-	-	-	-	-	-	-	1	3	12-Apr-79	3	-	-	-	-	3	3	3
03362	HIDDEN HOLLOW MHP	305	C	G	2	R	2	2	0	-	1	12-Jun-85	1	-	-	-	1	18-Jul-86	G	1	-	Y	Y	1	-	-	-	-	-	-	-	-	-	-	-	-	-	-	-	-	1	1	20-May-86	1	-	-	-	-	2	1	2
03363	MONTE CARLO TRUCK STOP	114	N	W	3	H	6	3	0	-	1	-	-	-	-	-	-	-	-	-	-	-	-	-	-	-	-	-	-	-	-	-	-	-	-	-	-	-	-	-	-	3	12-May-82	1	-	-	-	-	3	1	3
03364	CLIFF DWELLER'S LODGE, INC	30	N	G	3	S	1	2	3	N	2	18-Nov-85	1	-	-	-	1	-	-	-	-	-	-	-	-	-	-	-	-	-	-	-	-	-	-	-	-	-	-	-	-	1	24-Mar-82	1	-	-	-	-	2	2	2
03367	KOA-TWO GUNS-BILL HARMON	58	N	G	3	-	2	2	0	-	1	15-Oct-85	1	-	-	-	1	-	-	-	-	-	-	-	-	-	-	-	-	-	-	-	-	-	-	-	-	-	-	-	-	3	22-Mar-82	1	-	-	-	-	2	1	3
03368	MUNDS PARK RV CPGD	160	N	G	3	S	0A	1	3	N	2	27-Mar-86	1	-	-	-	1	-	-	-	-	-	-	-	-	-	-	-	-	-	-	-	-	-	-	-	-	-	-	-	-	1	17-Oct-85	1	-	-	-	-	1	2	2
03370	TWIN ARROWS TRADING POST	48	N	W	3	P	4	3	3	N	3	-	-	-	-	-	-	-	-	-	-	-	-	-	-	-	-	-	-	-	-	-	-	-	-	-	-	-	-	-	-	3	06-Apr-87	1	-	-	-	-	3	3	3
03371	CREEK SIDE MOBILE VILLAGE	32	N	G	3	B	0A	1	3	N	2	09-Mar-87	1	-	-	-	1	-	-	-	-	-	-	-	-	-	-	-	-	-	-	-	-	-	-	-	-	-	-	-	-	1	14-Aug-78	1	-	-	-	-	1	2	2
03373	KINGS' RANSOM MOTOR HOTEL	200	N	G	3	-	2	2	0	-	1	21-Jan-87	1	-	-	-	1	-	-	-	-	-	-	-	-	-	-	-	-	-	-	-	-	-	-	-	-	-	-	-	-	1	23-Jan-79	1	-	-	-	-	2	1	2
03378	WHITING BROS	100	N	G	3	-	2	2	3	N	2	20-Nov-84	1	-	-	-	1	-	-	-	-	-	-	-	-	-	-	-	-	-	-	-	-	-	-	-	-	-	-	-	-	3	04-May-83	3	-	-	-	-	2	2	3

COCONINO COUNTY

PWSID	NAME	POP	TYP	SRC	CLS	NOTES	BACT BSMP	BSST	BMCL	BPN	BQST	INORG IDATE	ISST	IMCL	ICKS	IPN	IQST	RADS RDATE	RSMP	RSST	RMCL	RCNS	RPNS	RQST	ORG ODATE	OSST	OMCL	OCKS	OPN	OQST	THMS THSMP	THSST	THMCL	THPNS	THQST	TURB TSMP	TST	TMCL	TPN	TQST	COR COSST	OP OPST	O&M SDATE	OMST	SCHED CSEST	CSPRG	CSPNT	CSST	SUMMARY SSST	SQST	SUMST
03379	SKI LIFT LODGE	70	N	G	3	-	0A	1	0	-	1	21-Jan-87	1	-	-	-	1	-	-	-	-	-	-	-	-	-	-	-	-	-	-	-	-	-	-	-	-	-	-	-	-	1	04-Oct-82	1	-	-	-	-	1	1	1
03380	MILLERS KING OF THE ROAD TP	48	N	G	3	-	6	3	0	-	1	18-May-83	3	-	-	-	1	-	-	-	-	-	-	-	-	-	-	-	-	-	-	-	-	-	-	-	-	-	-	-	-	3	10-Jul-81	1	-	-	-	-	3	1	3
03381	JACOB LAKE RV PARK	90	N	W	3	PS	0A	1	0	-	1	-	-	-	-	-	-	-	-	-	-	-	-	-	-	-	-	-	-	-	-	-	-	-	-	-	-	-	-	-	1	1	18-Jun-87	1	-	-	-	-	1	1	1
03383	SUNRISE RESORTS	58	N	G	3	-	0A	1	0	-	1	26-Jan-87	1	-	-	-	1	-	-	-	-	-	-	-	-	-	-	-	-	-	-	-	-	-	-	-	-	-	-	-	-	3	26-Mar-81	3	-	-	-	-	1	1	3
03551	COCONINO NF-ENCINOSA PICNIC	65	N	G	3	S	0A	1	0	-	1	20-Aug-84	1	-	-	-	1	-	-	-	-	-	-	-	-	-	-	-	-	-	-	-	-	-	-	-	-	-	-	-	-	1	25-May-83	1	-	-	-	-	1	1	1
03562	COCONINO NF-HAPPY JACK RS	100	C	G	2	R	0A	1	0	-	1	20-Aug-84	1	-	-	-	1	25-Mar-86	G	1	-	-	-	1	-	-	-	-	-	-	-	-	-	-	-	-	-	-	-	-	1	1	25-Aug-82	1	-	-	-	-	1	1	1
03568	COCONINO NF-DAIRY SPRING CPGD	35	N	W	3	PS	0A	1	0	-	1	-	-	-	-	-	-	-	-	-	-	-	-	-	-	-	-	-	-	-	-	-	-	-	-	-	-	-	-	-	-	1	17-Jun-87	1	-	-	-	-	1	1	1
03569	COCONINO NF-DOUBLE SPRINGS CMP	140	N	G	3	S	0A	1	0	-	1	20-Aug-84	1	-	-	-	1	-	-	-	-	-	-	-	-	-	-	-	-	-	-	-	-	-	-	-	-	-	-	-	-	1	17-Jun-87	2	-	-	-		1	1	2
03573	COCONINO NF-PINE GRV CPGD	184	N	G	3	S	0A	1	0	-	1	20-Aug-84	1	Ba	N	N	3	-	-	-	-	-	-	-	-	-	-	-	-	-	-	-	-	-	-	-	-	-	-	-	-	1	17-Jun-87	2	-	-	-	-	1	3	3
03574	COCONINO NF-PINEFLAT CPGD	150	N	G	3	S	0A	1	0	-	1	20-Aug-84	1	-	-	-	1	-	-	-	-	-	-	-	-	-	-	-	-	-	-	-	-	-	-	-	-	-	-	-	-	1	25-May-83	1	-	-	-	-	1	1	1
03575	COCONINO NF-CAVE SPRING CPGD	285	N	G	3	S	0A	1	0	-	1	20-Aug-84	1	-	-	-	1	-	-	-	-	-	-	-	-	-	-	-	-	-	-	-	-	-	-	-	-	-	-	-	-	1	25-May-83	1	-	-	-	-	1	1	1
03576	COCONINO NF-BANJO BILL CPGD	30	N	G	3	S	0A	1	0	-	1	20-Aug-84	1	-	-	-	1	-	-	-	-	-	-	-	-	-	-	-	-	-	-	-	-	-	-	-	-	-	-	-	-	1	25-May-83	1	-	-	-	-	1	1	1
03577	COCONINO NF-MANZANITA PICNIC	100	N	G	3	S	0A	1	0	-	1	20-Aug-84	1	-	-	-	1	-	-	-	-	-	-	-	-	-	-	-	-	-	-	-	-	-	-	-	-	-	-	-	-	1	25-May-83	1	-	-	-	-	1	1	1
03580	COCONINO NF-ROCK CROSSING CPGD	75	N	G	3	S	0A	1	0	-	1	20-Aug-84	1	-	-	-	1	-	-	-	-	-	-	-	-	-	-	-	-	-	-	-	-	-	-	-	-	-	-	-	-	1	15-Feb-85	1	-	-	-	-	1	1	1
03581	COCONINO NF-KNOLL LAKE CPGD	170	N	G	3	S	0A	1	0	-	1	20-Aug-84	1	-	-	-	1	-	-	-	-	-	-	-	-	-	-	-	-	-	-	-	-	-	-	-	-	-	-	-	-	1	15-Feb-85	2	-	-	-	-	1	1	2
03584	COCONINO NF-BLUE RIDGE RGR STA	100	C	G	2	-	1	2	0	-	1	20-Aug-84	1	-	-	-	1	25-Mar-86	G	1	-	-	-	1	-	-	-	-	-	-	-	-	-	-	-	-	-	-	-	-	1	1	05-Oct-81	1	-	-	-	-	2	1	2
03587	COCONINO NF-ROCKY MTN RESEARCH	49	N	G	3	-	0A	1	0	-	1	23-Aug-84	1	-	-	-	1	-	-	-	-	-	-	-	-	-	-	-	-	-	-	-	-	-	-	-	-	-	-	-	-	1	17-Jun-87	1	-	-	-	-	1	1	1
03588	COCONINO NF-ASHURST	160	N	W	3	PS	0A	1	0	-	1	-	-	-	-	-	-	-	-	-	-	-	-	-	-	-	-	-	-	-	-	-	-	-	-	-	-	-	-	-	-	1	17-Jun-87	1	-	-	-	-	1	1	1
03589	COCONINO NF-FORKED PINE NORTH	40	N	W	3	PS	0A	1	0	-	1	-	-	-	-	-	-	-	-	-	-	-	-	-	-	-	-	-	-	-	-	-	-	-	-	-	-	-	-	-	-	1	17-Jun-87	1	-	-	-	-	1	1	1
03590	COCONINO NF-FORKED PINE SOUTH	68	N	W	3	PS	0A	1	0	-	1	-	-	-	-	-	-	-	-	-	-	-	-	-	-	-	-	-	-	-	-	-	-	-	-	-	-	-	-	-	-	1	17-Jun-87	1	-	-	-	-	1	1	1
03591	COCONINO NF-LAKEVIEW CG	30	N	W	3	PS	0A	1	0	-	1	-	-	-	-	-	-	-	-	-	-	-	-	-	-	-	-	-	-	-	-	-	-	-	-	-	-	-	-	-	-	1	17-Jun-87	1	-	-	-	-	1	1	1
03650	KAIBAB NF-BIG SPRINGS	28	N	G	3	S	1	2	0	-	1	17-May-82	3	-	-	-	1	-	-	-	-	-	-	-	-	-	-	-	-	-	-	-	-	-	-	-	-	-	-	-	-	1	11-Oct-78	1	-	-	-	-	3	1	3
03653	KAIBAB NF-DEMOTT CPGD	60	N	G	3	S	0A	1	0	-	1	21-Jun-83	3	-	-	-	1	-	-	-	-	-	-	-	-	-	-	-	-	-	-	-	-	-	-	-	-	-	-	-	-	1	01-Nov-78	3	-	-	-	-	3	1	3
03655	KAIBAB NF-WHITE HORSE LK (E)	75	N	P	3	PS	0A	1	0	-	1	-	-	-	-	-	-	-	-	-	-	-	-	-	-	-	-	-	-	-	-	-	-	-	-	-	-	-	-	-	-	1	15-Jul-80	1	-	-	-	-	1	1	1
03656	KAIBAB NF-JACOB LAKE	150	N	W	3	PS	1	2	0	-	1	-	-	-	-	-	-	-	-	-	-	-	-	-	-	-	-	-	-	-	-	-	-	-	-	-	-	-	-	-	-	1	09-Jun-82	1	-	-	-	-	2	1	2
03659	KAIBAB NF-TUSAYAN ADMIN SITE	70	C	W	2	H	1	2	0	-	1	-	-	-	-	-	-	-	-	-	-	-	-	-	-	-	-	-	-	-	-	-	-	-	-	-	-	-	-	-	-	1	15-Jul-80	1	-	-	-	-	2	1	2
03660	KAIBAB NF-WHITE HORSE LK (S)	150	N	P	3	HS	0A	1	0	-	1	-	-	-	-	-	-	-	-	-	-	-	-	-	-	-	-	-	-	-	-	-	-	-	-	-	-	-	-	-	-	1	15-Jul-80	1	-	-	-	-	1	1	1
03676	KAIBAB NF-TEN X CPGD	140	N	W	3	HS	0A	1	0	-	1	-	-	-	-	-	-	-	-	-	-	-	-	-	-	-	-	-	-	-	-	-	-	-	-	-	-	-	-	-	-	1	15-Jul-80	1	-	-	-	-	1	1	1
03678	KAIBAB NF-WHITE HORSE LK (W)	75	N	P	3	PS	0A	1	0	-	1	-	-	-	-	-	-	-	-	-	-	-	-	-	-	-	-	-	-	-	-	-	-	-	-	-	-	-	-	-	-	1	15-Jul-80	1	-	-	-	-	1	1	1
03679	KAIBAB NF-CATARACT LAKE CPG	36	N	P	3	HS	2	3	0	-	1	-	-	-	-	-	-	-	-	-	-	-	-	-	-	-	-	-	-	-	-	-	-	-	-	-	-	-	-	-	-	1	31-Dec-86	1	-	-	-	-	3	1	3
03680	KAIBAB NF-KAIBAB LAKE CPG	120	N	P	3	H	8	3	3	N	3	-	-	-	-	-	-	-	-	-	-	-	-	-	-	-	-	-	-	-	-	-	-	-	-	-	-	-	-	-	-	1	31-Dec-86	1	-	-	-	-	3	3	3
03681	KAIBAB NF-DOGTOWN CPG	365	N	P	3	HS	1	2	0	-	1	-	-	-	-	-	-	-	-	-	-	-	-	-	-	-	-	-	-	-	-	-	-	-	-	-	-	-	-	-	-	1	31-Dec-86	1	-	-	-	-	2	1	2
03682	KAIBAB NF - JACOB LAKE	41	N	P	3	P	1	2	0	-	1	-	-	-	-	-	-	-	-	-	-	-	-	-	-	-	-	-	-	-	-	-	-	-	-	-	-	-	-	-	-	1	-	-	-	-	-	-	2	1	2
03702	GRAND CANYON NP-SOUTH RIM	4900	C	S	1	-	0A	1	0	-	1	01-May-87	1	-	-	-	1	05-Dec-84	4Q	1	-	-	-	1	-	3	-	-	-	1	3	3	-	-	1	0	1	2	N	1	1	1	28-Aug-85	1	-	-	-	-	3	1	3
03708	GRAND CANYON NP-DESERT VIEW	435	N	W	3	H	0A	1	0	-	1	-	-	-	-	-	-	-	-	-	-	-	-	-	-	-	-	-	-	-	-	-	-	-	-	-	-	-	-	-	-	3	31-Jan-86	3	-	-	-	-	1	1	3
03712	GLEN CANYON NRA-WAHWEAP	700	C	G	2	R	0A	1	0	-	1	03-Jun-85	1	-	-	-	1	23-Oct-84	G	1	-	-	-	1	-	-	-	-	-	-	-	-	-	-	-	-	-	-	-	-	1	1	15-Jul-81	1	-	-	-	-	1	1	1
03713	GLEN CANYON NRA-LEE'S FERRY	200	N	S	3	-	0A	1	0	-	1	29-Jun-87	1	-	-	-	1	-	-	-	-	-	-	-	-	-	-	-	-	-	-	-	-	-	-	0	1	0	-	1	-	1	12-Aug-82	1	-	-	-	-	1	1	1
03715	WUPATKI-SUNSET CRA NM-SUNSET	200	N	G	3	-	0A	1	0	-	1	20-Nov-85	1	-	-	-	1	-	-	-	-	-	-	-	-	-	-	-	-	-	-	-	-	-	-	-	-	-	-	-	-	1	04-Nov-82	1	-	-	-	-	1	1	1
03716	WALNUT CANYON NATL MON	200	N	G	3	-	0A	1	0	-	1	01-May-86	1	-	-	-	1	-	-	-	-	-	-	-	-	-	-	-	-	-	-	-	-	-	-	-	-	-	-	-	-	1	25-Jan-80	1	-	-	-	-	1	1	1
03717	WUPATKI-SUNSET CRA NM-WUPATKI	100	C	G	2	-	0A	1	3	N	2	20-Nov-85	1	-	-	-	1	03-Nov-86	4Q	1	-	-	-	1	-	-	-	-	-	-	-	-	-	-	-	-	-	-	-	-	1	1	07-Mar-83	1	-	-	-	-	1	2	2
03722	GRAND CANYON NP-HERMIT REST	42	N	P	3	H	0A	1	0	-	1	-	-	-	-	-	-	-	-	-	-	-	-	-	-	-	-	-	-	-	-	-	-	-	-	-	-	-	-	-	-	3	16-Aug-83	1	-	-	-	-	1	1	3
03723	GRAND CANYON NP-NORTH RIM	960	N	W	3	HS	0A	1	3	N	2	-	-	-	-	-	-	-	-	-	-	-	-	-	-	-	-	-	-	-	-	-	-	-	-	-	-	-	-	-	-	1	15-Jun-83	1	-	-	-	-	1	2	2
03724	GRAND CANYON NP-INNER CANYON	230	N	W	3	P	2	2	0	-	1	-	-	-	-	-	-	-	-	-	-	-	-	-	-	-	-	-	-	-	-	-	-	-	-	-	-	-	-	-	-	1	31-May-84	1	-	-	-	-	2	1	2
03725	GRAND CANYON NP-SHUTTLE BUS	30	N	W	3	H	1	2	0	-	1	-	-	-	-	-	-	-	-	-	-	-	-	-	-	-	-	-	-	-	-	-	-	-	-	-	-	-	-	-	-	3	31-Dec-86	3	-	-	-	-	2	1	3
03801	AP-SIT NF-CANYON POINT	120	N	G	3	S	1	2	0	-	1	20-May-85	1	-	-	-	1	-	-	-	-	-	-	-	-	-	-	-	-	-	-	-	-	-	-	-	-	-	-	-	-	1	23-May-85	3	-	-	-	-	2	1	3
03802	AP-SIT NF-WOODS CANYON	600	N	S	3	S	0A	1	0	-	1	07-Jul-86	1	-	-	-	1	-	-	-	-	-	-	-	-	-	-	-	-	-	-	-	-	-	-	1	2	0	-	1	-	1	01-Jun-79	1	-	-	-	-	1	1	1
03803	AP-SIT NF-CHEVELON RANGER STA	200	C	G	2	R	1	2	0	-	1	30-Jan-85	1	-	-	-	1	27-Sep-84	G	1	-	-	-	1	-	-	-	-	-	-	-	-	-	-	-	-	-	-	-	-	1	1	14-Feb-86	1	-	-	-	-	2	1	2

GILA COUNTY

PWSID	NAME	POP	TYP	SRC	CLS	NOTES	BSMP	BSST	BMCL	BPN	BQST	IDATE	IST	IMCL	ICKS	IPN	IQST	RDATE	RSMP	RSST	RMCL	RCNS	RPNS	RQST	ODATE	OSST	OMCL	OCKS	OPNS	OQST	THSMP	THSST	THMCL	THPNS	THQST	TSMP	TSST	TMCL	TPNS	TQST	COSST	OPST	SDATE	OMST	CSEST	CSPRG	CSPNT	CSST	SSST	SQST	SUMST
04001	ASARCO INC-HAYDEN SMELTER	350	N	G	3	-	0A	1	0	-	1	25-Oct-84	1	-	-	-	1	-	-	-	-	-	-	-	-	-	-	-	-	-	-	-	-	-	-	-	-	-	-	-	-	1	27-Jan-87	2	-	-	-	-	1	1	2
04002	AZ WATER CO-MIAMI	9500	C	G	1	R	0A	1	0	-	1	22-Apr-85	1	-	-	-	1	07-Feb-84	G	1	-	-	-	1	-	-	-	-	-	-	-	-	-	-	-	-	-	-	-	-	1	1	17-Sep-86	1	-	-	-	-	1	1	1
04003	AZ WATER CO-WINKELMAN	1050	C	G	1	R	0A	1	3	N	2	07-Jun-85	1	-	-	-	1	07-Feb-84	G	1	-	-	-	1	-	-	-	-	-	-	-	-	-	-	-	-	-	-	-	-	1	1	05-May-87	1	-	-	-	-	1	2	2
04004	BEAVER VALLEY WATER CO	250	C	S	2	-	1	2	0	-	1	06-Jul-86	1	-	-	-	1	03-Jul-85	1Q	3	-	-	-	1	27-Jun-85	1	-	-	-	1	-	-	-	-	-	1	2	5	N	3	2	1	29-May-87	2	-	-	-	-	3	3	3
04005	CHRISTOPHER CREEK HAVEN WTR	296	C	G	2	R	1	2	0	-	1	16-Dec-84	1	-	-	-	1	05-Apr-87	G	1	-	-	-	1	-	-	-	-	-	-	-	-	-	-	-	-	-	-	-	-	1	1	03-Dec-86	3	-	-	-	-	2	1	3
04006	E & R WATER CO-STRAWBERRY SYS	1500	C	G	1	R	0A	1	0	-	1	24-Feb-86	1	-	-	-	1	18-Jun-84	G	1	-	-	-	1	-	-	-	-	-	-	-	-	-	-	-	-	-	-	-	-	1	1	06-Aug-86	1	-	-	-	-	1	1	1
04008	GLOBE, CITY OF	8500	C	G	1	R	0A	1	0	-	1	29-Jan-86	1	-	-	-	1	29-Jul-86	G	1	-	-	-	1	-	-	-	-	-	-	-	-	-	-	-	-	-	-	-	-	1	1	22-Sep-86	2	-	-	-		1	1	2
04011	ICCC-BARNEY SYS	800	N	G	3	-	0A	1	0	-	1	25-Nov-85	1	-	-	-	1	-	-	-	-	-	-	-	-	-	-	-	-	-	-	-	-	-	-	-	-	-	-	-	-	1	12-Mar-87	1	-	-	-	-	1	1	1
04012	KENNECOTT	200	N	G	3	R	0A	1	3	N	2	28-Jul-86	1	F	N	N	3	11-Feb-86	G	1	-	-	-	1	-	-	-	-	-	-	-	-	-	-	-	-	-	-	-	-	2	1	04-Mar-87	2	-	-	-	-	2	3	3
04013	KOHLS RANCH WATER CO	225	C	G	2	-	0A	1	0	-	1	18-Jul-84	1	-	-	-	1	16-Jun-82	C	3	-	-	-	1	-	-	-	-	-	-	-	-	-	-	-	-	-	-	-	-	1	1	15-Apr-87	3	-	-	-	-	3	1	3
04014	PINTO VLY COPPER CORP-MIAMI	100	N	G	3	-	0A	1	0	-	1	30-Jan-85	1	-	-	-	1	-	-	-	-	-	-	-	-	-	-	-	-	-	-	-	-	-	-	-	-	-	-	-	-	1	29-Jan-87	3	-	-	-	-	1	1	3
04015	MYRTLE RIDGE WATER CO	125	C	G	2	-	1	2	0	-	1	01-Apr-81	3	-	-	-	1	20-Dec-80	1Q	3	-	-	-	1	-	-	-	-	-	-	-	-	-	-	-	-	-	-	-	-	2	3	11-Sep-85	3	-	-	-	-	3	1	3
04016	PINE WATER ASSN	65	C	S	2	-	2	2	3	N	2	21-Oct-85	2	-	-	-	1	15-Sep-86	C	1	-	-	-	1	-	-	-	-	-	-	-	-	-	-	-	9	3	-	-	1	1	1	28-Jul-86	2	-	-	-	-	2	2	2
04018	ROOSEVELT LAKE RESORT INC	800	C	G	2	-	0A	1	3	N	2	10-Feb-86	1	-	-	-	1	10-Jul-85	G	1	-	-	-	1	-	-	-	-	-	-	-	-	-	-	-	-	-	-	-	-	1	1	14-Aug-86	2	-	-	-	-	1	2	2
04019	AZ WATER CO-STRAWBERRY	285	C	G	2	R	0A	1	3	N	2	17-Apr-85	1	-	-	-	1	07-Feb-84	G	1	-	-	-	1	-	-	-	-	-	-	-	-	-	-	-	-	-	-	-	-	1	1	06-Aug-86	2	-	-	-	-	1	2	2
04020	STRAWBERRY WATER CO	72	C	G	2	-	0A	1	0	-	1	12-Apr-86	1	-	-	-	1	31-Jul-86	3Q	3	-	-	-	1	-	-	-	-	-	-	-	-	-	-	-	-	-	-	-	-	1	1	06-Aug-86	3	-	-	-	-	3	1	3
04021	TONTO CREEK ESTATES WATER	81	C	G	2	-	2	2	0	-	1	26-Jan-87	1	-	-	-	1	22-Oct-82	C	2	-	-	-	1	-	-	-	-	-	-	-	-	-	-	-	-	-	-	-	-	1	1	31-Dec-86	1	-	-	-	-	2	1	2
04022	UNITED UTL-TONTO CRK	100	C	G	2	R	1	2	0	-	1	21-Oct-86	1	-	-	-	1	16-Dec-85	G	1	-	-	-	1	-	-	-	-	-	-	-	-	-	-	-	-	-	-	-	-	1	1	05-May-82	1	-	-	-	-	2	1	2
04023	TONTO VILLAGE WATER CO	350	C	G	2	R	0A	1	3	N	2	15-Sep-85	1	-	-	-	1	15-Sep-85	G	1	-	-	-	1	-	-	-	-	-	-	-	-	-	-	-	-	-	-	-	-	1	1	03-Dec-86	2	-	-	-	-	1	2	2
04024	BONITA CREEK WATER CO	88	N	S	3	-	4	3	0	-	1	17-Feb-87		-	-	-	1	-	-	-	-	-	-	-	-	-	-	-	-	-	-	-	-	-	-	5	3	0	-	1	-	1	28-Oct-82	1	-	-	-	-	3	1	3
04026	UNITED UTL-EAST VERDE PARK SYS	240	C	G	2	R	0A	1	3	N	2	21-Oct-86	1	-	-	-	1	27-Nov-84	G	1	-	-	-	1	-	-	-	-	-	-	-	-	-	-	-	-	-	-	-	-	1	1	09-Jul-86	3	-	-	-	-	1	2	3
04027	UNITED UTL-FLOWING SPRINGS	36	C	G	2	R	0A	1	3	N	2	21-Oct-86	1	-	-	-	1	27-Nov-84	G	1	-	-	-	1	-	-	-	-	-	-	-	-	-	-	-	-	-	-	-	-	1	1	09-Jul-86	3	-	-	-	-	1	2	3
04028	UNITED UTL-GERONIMO ESTATES	50	C	G	2	R	0B	1	6	N	3	21-Oct-86	1	-	-	-	1	08-Nov-84	G	1	-	-	-	1	-	-	-	-	-	-	-	-	-	-	-	-	-	-	-	-	1	1	02-Jul-86	2	-	-	-	-	1	3	3
04030	UNITED UTL-MESA DEL CABALLO	800	C	G	2	R	0A	1	3	N	2	16-Dec-85	1	-	-	-	1	27-Nov-84	G	1	-	-	-	1	-	-	-	-	-	-	-	-	-	-	-	-	-	-	-	-	1	1	09-Jul-86	3	-	-	-	-	1	2	3
04032	PAYSON WATER SYSTEM	7000	C	G	1	R	0A	1	1	N	2	12-Apr-86	1	-	-	-	1	27-Dec-83	4Q	1	-	-	-	1	-	-	-	-	-	-	-	-	-	-	-	-	-	-	-	-	1	1	28-Jul-86	2	-	-	-	-	1	2	2
04034	E & R WATER CO-PINE SYS	2600	C	S	1	R	0A	1	0	-	1	26-Sep-86	1	-	-	-	1	18-Jun-84	G	1	-	-	-	1	18-Jan-85	1	-	-	-	1	-	-	-	-	-	0	1	0	-	1	1	1	05-Dec-86	2	-	-	-	-	1	1	2
04035	RIM TRAIL DOMESTIC WATER DIST	270	C	S	2	R	0A	1	0	-	1	07-Aug-86	1	-	-	-	1	07-Aug-86	G	1	-	-	-	1	16-Oct-85	1	-	-	-	1	-	-	-	-	-	8	3	4	N	3	1	1	29-May-87	3	-	-	-	-	3	3	3
04036	UNITED UTL-ROOSEVELT LAKE SYS	340	C	G	2	R	1	2	0	-	1	21-Oct-86	1	-	-	-	1	16-Dec-85	G	1	-	-	-	1	-	-	-	-	-	-	-	-	-	-	-	-	-	-	-	-	1	1	18-Aug-82	1	-	-	-	-	2	1	2
04037	UNTIED UTL-STAR VALLEY SYS	321	C	G	2	R	0A	1	6	N	2	21-Oct-86	1	-	-	-	1	27-Nov-84	G	1	-	-	-	1	-	-	-	-	-	-	-	-	-	-	-	-	-	-	-	-	1	1	04-Jul-86	2	-	-	-	-	1	2	2
04038	COLCORD ESTATES	75	C	G	2	R	1	2	3	N	2	11-Feb-87	1	-	-	-	1	18-Jan-85	G	1	-	-	-	1	-	-	-	-	-	-	-	-	-	-	-	-	-	-	-	-	2	3	10-Dec-86	3	-	-	-	-	2	2	3
04039	UNITED UTL-WHISPERING PINES	100	C	G	2	R	0A	1	3	N	2	21-Oct-86	1	-	-	-	1	08-Nov-84	G	1	-	-	-	1	-	-	-	-	-	-	-	-	-	-	-	-	-	-	-	-	1	1	03-Jul-86	2	-	-	-	-	1	2	2
04040	VERDE GLEN WATER CO	24	N	G	3	S	0A	1	3	N	2	26-Oct-86	1	-	-	-	1	-	-	-	-	-	-	-	-	-	-	-	-	-	-	-	-	-	-	-	-	-	-	-	-	1	29-May-87	1	-	-	-	-	1	2	2
04043	MYERS WATER CO	120	C	G	2	R	1	2	0	-	1	05-Feb-87	1	-	-	-	1	12-Apr-86	G	1	-	-	-	1	-	-	-	-	-	-	-	-	-	-	-	-	-	-	-	-	1	1	18-Aug-86	2	-	-	-	-	2	1	2
04046	ALHAMBRA MOBILE HOME PARK	150	C	G	2	R	0B	1	6	-	3	06-Jan-87	1	-	-	-	1	10-Jun-85	G	1	-	-	-	1	-	-	-	-	-	-	-	-	-	-	-	-	-	-	-	-	1	1	13-May-87	2	-	-	-	-	1	3	3
04047	UNITED UTL-TONTO CREEK #2	100	C	G	2	R	1	2	0	-	1	21-Oct-86	1	-	-	-	1	16-Dec-85	G	1	-	-	-	1	-	-	-	-	-	-	-	-	-	-	-	-	-	-	-	-	1	1	27-Apr-82	1	-	-	-	-	2	1	2
04049	UNITED UTL-TONTO CREEK #4	65	C	G	2	R	1	2	0	-	1	21-Oct-86	1	-	-	-	1	16-Dec-85	G	1	-	-	-	1	-	-	-	-	-	-	-	-	-	-	-	-	-	-	-	-	1	1	23-May-87	3	-	-	-	-	2	1	3
04054	HAYDEN, TOWN OF	1205	C	P	1	P	0A	1	3	N	2	-	-	-	-	-	-	-	-	-	-	-	-	-	-	-	-	-	-	-	-	-	-	-	-	-	-	-	-	-	-	1	05-Mar-87	1	-	-	-	-	1	2	2
04056	GILA COUNTY FAIRGROUNDS	70	N	G	3	-	1	2	3	N	2	13-Nov-85	1	-	-	-	1	-	-	-	-	-	-	-	-	-	-	-	-	-	-	-	-	-	-	-	-	-	-	-	-	3	03-Feb-78	1	-	-	-	-	2	2	3
04058	ICCC COUNTRY CLUB SYSTEM	90	C	G	2	R	0A	1	0	-	1	25-Nov-85	1	-	-	-	1	21-Jan-85	G	1	-	-	-	1	-	-	-	-	-	-	-	-	-	-	-	-	-	-	-	-	1	1	12-Mar-87	1	-	-	-	-	1	1	1
04060	ICCC APACHE PEAK UTIL WTR SYS	150	C	G	2	R	0A	1	0	-	1	04-Dec-85	1	-	-	-	1	21-Jan-85	G	1	-	-	-	1	-	-	-	-	-	-	-	-	-	-	-	-	-	-	-	-	1	1	31-Dec-86	1	-	-	-	-	1	1	1
04061	ROOSEVELT LAKEVIEW PARK	350	C	S	2	R	1	2	0	-	1	14-Jun-87	1	-	-	-	1	20-Sep-83	4Q	1	-	-	-	1	29-Sep-82	3	-	-	-	1	-	-	-	-	-	1	2	0	-	1	1	1	18-Jun-87	1	-	-	-	-	3	1	3
04062	MOUNTAIN SHADOWS TRLR PARK	50	N	P	3	-	0A	1	0	-	1	-	-	-	-	-	-	-	-	-	-	-	-	-	-	-	-	-	-	-	-	-	-	-	-	-	-	-	-	-	-	1	11-Dec-86	2	-	-	-	-	1	1	2
04063	YOUNG PUBLIC SCHOOL	87	N	G	3	-	0A	1	0	-	1	29-Mar-87	1	-	-	-	1	-	-	-	-	-	-	-	-	-	-	-	-	-	-	-	-	-	-	-	-	-	-	-	-	3	10-Dec-86	3	-	-	-	-	1	1	3
04064	UNITED UTIL-DEER CREEK	68	C	G	2	-	0A	1	3	N	2	16-Dec-84	1	-	-	-	1	16-Dec-85	1Q	3	-	-	-		-	-	-	-	-	-	-	-	-	-	-	-	-	-	-	-	1	1	09-Jul-86	1	-	-	-	-	3	2	3
04065	CEDAR GROVE MANOR	30	C	G	2	-	0A	1	0	-	1	09-Feb-87	1	-	-	-	1	12-Apr-86	1Q	3	-	-	-	1	-	-	-	-	-	-	-	-	-	-	-	-	-	-	-	-	1	1	20-May-87	3	-	-	-	-	3	1	3
04066	STAR VALE MOBILE PARK	140	C	G	2	R	0A	1	0	-	1	08-Dec-86	1	-	-	-	1	21-Jun-83	C	2	-	-	-	1	-	-	-	-	-	-	-	-	-	-	-	-	-	-	-	-	2	3	05-Apr-87	3	-	-	-	-	2	1	3
04067	PINAL VIEW MOBILE HOMES	35	C	G	2	-	12	3	0	-	1	-	3	-	-	-	1	-	0	3	-	-	-	-	-	-	-	-	-	-	-	-	-	-	-	-	-	-	-	-	-	3	31-Dec-86	1	-	-	-	-	3	1	3

GILA COUNTY

PWSID	NAME	POP	TYP	SRC	CLS	NOTES	BACT BSMP	BSST	BMCL	BPN	BQST	INORG IDATE	ISST	INCL	ICKS	IPNS	IQST	RADS RDATE	RSMP	RSST	RMCL	RCNS	RPNS	RQST	ORG ODATE	OSST	OMCL	OCKS	OPNS	OQST	THMS THSMP	THSST	THMCL	THPNS	THQST	TURB TSMP	TSST	TMCL	TPNS	TQST	COR COSST	OP OPST	O&M SDATE	OMST	SCHED CSEST CSPRG CSPNT CSST	SUMMARY SSST	SQST	SUMST
04068	HAYHOOK TRAILER PARK	36	C	G	2	-	0A	1	6	N	2	19-Nov-85	1	-	-	-	1	10-Feb-86	2Q	3	Ra	-	Y	3	-	-	-	-	-	-	-	-	-	-	-	-	-	-	-	-	1	1	07-Apr-87	1	- - - -	3	3	3
04069	C-BAR DIAMOND RV PARK	30	N	G	3	N	1	2	0	-	1	-	-	-	-	-	-	-	-	-	-	-	-	-	-	-	-	-	-	-	-	-	-	-	-	-	-	-	-	-	-	3	28-May-87	3	- - - -	2	1	3
04070	B & B TRAILS N. INC.	180	C	G	2	-	2	2	9	N	3	28-Aug-86	1	-	-	-	1	-	0	3	-	-	-	-	-	-	-	-	-	-	-	-	-	-	-	-	-	-	-	-	2	3	09-Dec-86	2	- - - -	2	3	3
04071	SHADY PINES M.H.P.	20	C	G	2	-	0A	1	0	-	1	24-Nov-87	1	-	-	-	1	26-Apr-87	C	1	-	-	-	1	-	-	-	-	-	-	-	-	-	-	-	-	-	-	-	-	2	1	28-May-87	1	- - - -	2	1	2
04072	BONANZA SQUARE	30	N	G	3	-	0A	1	0	-	1	16-Apr-87	1	Pb	S	N	3	-	-	-	-	-	-	-	-	-	-	-	-	-	-	-	-	-	-	-	-	-	-	-	-	1	15-Apr-87	3	- - - -	1	3	3
04073	STAR VALLEY RESORT	50	C	G	2	-	3	2	3	N	3	03-Aug-86	1	-	-	-	1	13-Mar-87	C	1	-	-	-	1	-	-	-	-	-	-	-	-	-	-	-	-	-	-	-	-	2	1	30-Jul-86	2	- - - -	2	3	3
04074	ROCK HOUSE GROCERY & TP	70	C	G	2	N	6	3	0	-	1	02-Sep-86	1	-	-	-	1	-	0	3	-	-	-	-	-	-	-	-	-	-	-	-	-	-	-	-	-	-	-	-	2	-	16-Jun-86	3	- - - -	3	1	3
04075	ASU-CAMP TONTOZONA	100	N	G	3	N	1	2	0	-	1	-	-	-	-	-	-	-	-	-	-	-	-	-	-	-	-	-	-	-	-	-	-	-	-	-	-	-	-	-	-	3	05-Nov-86	-	- - - -	2	1	3
04300	APACHE TRAIL MOBILE HOMES	150	C	G	2	-	1	2	0	-	1	05-May-87	1	-	-	-	1	12-Feb-81	4K	3	-	-	-	1	-	-	-	-	-	-	-	-	-	-	-	-	-	-	-	-	2	3	16-Jan-87	3	- - - -	3	1	3
04312	CREEKSIDE TRAILER PARK	81	C	G	2	-	0A	1	0	-	1	19-Nov-84	1	-	-	-	1	30-Nov-84	1Q	3	-	-	-	1	-	-	-	-	-	-	-	-	-	-	-	-	-	-	-	-	2	1	21-Aug-84	3	- - - -	3	1	3
04313	FOUR STAR MHP	40	C	G	2	-	1	2	3	N	2	06-May-86	1	-	-	-	1	18-Feb-86	4K	3	-	-	-	1	-	-	-	-	-	-	-	-	-	-	-	-	-	-	-	-	1	1	11-Mar-87	3	- - - -	3	2	3
04314	PUEBLO HEIGHTS MHP	100	C	G	2	R	0A	1	0	-	1	12-Mar-86	1	-	-	-	1	02-May-85	G	1	-	-	-	1	-	-	-	-	-	-	-	-	-	-	-	-	-	-	-	-	1	1	28-Jan-87	3	- - - -	1	1	3
04315	ROOSEVELT LAKE MARINA	30	N	S	3	-	1	2	0	-	1	13-Jan-87	1	-	-	-	1	-	-	-	-	-	-	-	-	-	-	-	-	-	-	-	-	-	-	0	1	6	N	3	-	1	07-Apr-87	1	- - - -	2	1	2
04317	CAMP LO MIA-LDS CHURCH	250	N	G	3	S	0A	1	0	-	1	15-Nov-84	1	-	-	-	1	-	-	-	-	-	-	-	-	-	-	-	-	-	-	-	-	-	-	-	-	-	-	-	-	3	11-Dec-86	3	- - - -	1	1	3
04318	TWIN LAKES MOBILE PARK	75	C	G	2	-	3	2	6	N	3	09-Feb-87	1	-	-	-	1	13-Jan-87	4Q	2	-	-	-	1	-	-	-	-	-	-	-	-	-	-	-	-	-	-	-	-	1	3	28-May-87	3	- - -	2	3	3
04319	CAMP GERONIMO ROOSEVELT COUN B	600	N	G	3	-	0A	1	0	-	1	17-Mar-87	1	-	-	-	1	-	-	-	-	-	-	-	-	-	-	-	-	-	-	-	-	-	-	-	-	-	-	-	-	1	20-Jul-83	1	- - - -	1	1	1
04320	PUNKIN CENTER CAFE	100	C	G	2	-	1	2	0	-	1	-	3	-	-	-	-	-	0	3	-	-	-	-	-	-	-	-	-	-	-	-	-	-	-	-	-	-	-	-	2	3	03-Nov-82	1	- - -	3	1	3
04321	PINTO VLY COPPER CORP-PINTO V	400	N	G	3	-	0A	1	0	-	1	20-Jan-85	1	-	-	-	1	-	-	-	-	-	-	-	-	-	-	-	-	-	-	-	-	-	-	-	-	-	-	-	-	1	01-Dec-86	2	- - -	1	1	2
04322	PAYSON PINES RV RESORT	30	N	G	3	-	1	2	0	-	1	26-Oct-83	2	-	-	-	1	-	-	-	-	-	-	-	-	-	-	-	-	-	-	-	-	-	-	-	-	-	-	-	-	1	05-Feb-87	2	- - - -	2	1	2
04323	CHRISTOPHER CREEK LODGE	50	N	G	3	-	0B	1	6	N	3	23-Mar-87	1	-	-	-	1	-	-	-	-	-	-	-	-	-	-	-	-	-	-	-	-	-	-	-	-	-	-	-	-	1	23-Oct-86	2	- - - -	1	3	3
04324	LAMPLIGHTER MOBILE PARK	180	C	G	2	-	0A	1	0	-	1	17-Nov-83	1	-	-	-	1	-	-	-	-	-	-	-	-	-	-	-	-	-	-	-	-	-	-	-	-	-	-	-	1	3	27-Apr-82	1	- - - -	1	1	3
04325	LAZY-D INC.	20	N	G	3	-	0A	1	0	-	1	12-Apr-86	1	-	-	-	1	-	-	-	-	-	-	-	-	-	-	-	-	-	-	-	-	-	-	-	-	-	-	-	-	3	10-Jun-86	1	- - - -	1	1	3
04326	D S COMMUNITY WELL	50	C	G	2	-	0A	1	0	-	1	16-Sep-85	1	-	-	-	1	26-Nov-84	4Q	1	-	-	-	1	-	-	-	-	-	-	-	-	-	-	-	-	-	-	-	-	1	1	18-Sep-84	3	- - - -	1	1	3
04327	CHRISTOPHER CREEK BAR & REST	50	N	G	3	-	0A	1	0	-	1	-	2	-	-	-	-	-	-	-	-	-	-	-	-	-	-	-	-	-	-	-	-	-	-	-	-	-	-	-	-	3	16-Apr-84	1	- - - -	2	1	3
04329	MOUNTAIN MEADOW RANCH	60	N	G	3	-	5	3	0	-	1	18-Apr-85	1	-	-	-	1	-	-	-	-	-	-	-	-	-	-	-	-	-	-	-	-	-	-	-	-	-	-	-	-	1	-	-	- - - -	3	1	3
04332	AUGUST HILLS TRAILER COURT	60	C	G	2	-	0A	1	0	-	1	27-Dec-85	1	-	-	-	1	30-Nov-82	2Q	3	-	-	-	1	-	-	-	-	-	-	-	-	-	-	-	-	-	-	-	-	1	1	25-May-84	2	- - - -	3	1	3
04333	SHADOW RIM RANCH	200	N	S	3	S	0A	1	0	-	1	26-Jan-86	1	-	-	-	1	-	-	-	-	-	-	-	-	-	-	-	-	-	-	-	-	-	-	2	2	1	N	1	-	1	30-May-84	1	- - -	2	1	2
04334	TONTO RIM AMERICAN BAPTIST CMP	80	N	G	3	-	8	3	0	-	1	27-May-86	1	-	-	-	1	-	-	-	-	-	-	-	-	-	-	-	-	-	-	-	-	-	-	-	-	-	-	-	-	1	20-Mar-86	2	- - - -	3	1	3
04337	TRIPLE T WATER COMPANY	75	N	G	3	-	12	3	0	-	3	28-Jan-80	3	-	-	-	1	-	-	-	-	-	-	-	-	-	-	-	-	-	-	-	-	-	-	-	-	-	-	-	-	3	04-Apr-86	3	- - - -	3	3	3
04342	HOLIDAY HILLS TRAILER COURT	161	C	G	2	-	1	2	0	-	1	30-Dec-85	1	-	-	-	1	27-Mar-86	4Q	3	-	-	-	1	-	-	-	-	-	-	-	-	-	-	-	-	-	-	-	-	1	1	23-Nov-83	3	- - - -	3	1	3
04343	CHRISTOPHER CREEK MHP	70	N	G	3	S	0A	1	0	-	1	19-Nov-83	1	-	-	-	1	30-Oct-82	C	1	-	-	-	1	-	-	-	-	-	-	-	-	-	-	-	-	-	-	-	-	-	3	01-Sep-82	1	- - - -	1	1	3
04345	OAK TRAILER PARK	100	C	G	2	-	8	3	0	-	1	18-Jun-87	1	-	-	-	1	22-Jun-87	1Q	2	-	-	-	1	-	-	-	-	-	-	-	-	-	-	-	-	-	-	-	-	2	3	28-Apr-82	1	- - - -	3	1	3
04346	CNS WATER COMPANY INC.	186	C	G	2	R	0A	1	0	-	1	15-Nov-83	1	-	-	-	1	10-Dec-84	C	1	-	-	-	1	-	-	-	-	-	-	-	-	-	-	-	-	-	-	-	-	1	1	04-Apr-86	3	- - - -	1	1	3
04348	R-C SCOUT RANCH % BOY SCOUTS	50	N	G	3	-	0A	1	0	-	1	10-Oct-84	1	-	-	-	1	-	-	-	-	-	-	-	-	-	-	-	-	-	-	-	-	-	-	-	-	-	-	-	-	1	31-Jan-84	3	- - - -	1	1	3
04358	RYE BARN STK HSE-RALPH STAGGS	50	N	G	3	-	10	3	6	N	3	02-Apr-86	1	-	-	-	1	-	-	-	-	-	-	-	-	-	-	-	-	-	-	-	-	-	-	-	-	-	-	-	-	3	20-Mar-86	2	- - - -	3	3	3
04360	DONNA MOBILE HOME PARK	56	C	G	2	-	2	2	0	-	1	29-Oct-85	1	-	-	-	1	-	-	3	-	-	-	-	-	-	-	-	-	-	-	-	-	-	-	-	-	-	-	-	1	1	23-Nov-82	1	- - - -	3	1	3
04361	ARROWHEAD PARK	32	C	G	2	-	1	2	0	-	1	04-Jun-87	1	-	-	-	1	04-Jun-86	2Q	3	-	-	-	1	-	-	-	-	-	-	-	-	-	-	-	-	-	-	-	-	1	1	30-Mar-87	3	- - - -	3	1	3
04365	PIONEER ROAD TRAILER PARK	26	C	G	2	R	1	2	0	-	1	31-Jan-84	2	-	-	-	1	27-Mar-86	G	1	-	-	-	1	-	-	-	-	-	-	-	-	-	-	-	-	-	-	-	-	1	1	28-Jan-87	2	- - - -	2	1	2
04370	TONTO BASIN TRAILER PARK	30	N	G	3	-	0A	1	0	-	1	21-Oct-86	1	-	-	-	1	-	-	-	-	-	-	-	-	-	-	-	-	-	-	-	-	-	-	-	-	-	-	-	-	1	31-Dec-86	1	- - - -	1	1	1
04371	TONTO NF-TONTO CREEK CPGD	56	N	G	3	S	0A	1	3	-	2	07-May-86	1	-	-	-	1	-	-	-	-	-	-	-	-	-	-	-	-	-	-	-	-	-	-	-	-	-	-	-	-	1	31-Dec-86	1	- - - -	1	2	2
04702	TONTO NM WELL	25	N	G	3	-	0A	1	0	-	1	20-Feb-87	1	-	-	-	1	-	-	-	-	-	-	-	-	-	-	-	-	-	-	-	-	-	-	-	-	-	-	-	-	1	14-Jul-79	1	- - - -	1	1	1
04850	TONTO NF-PIONEER PASS CPGD	52	N	G	3	S	0A	1	0	-	1	04-Jun-87	1	-	-	-	1	-	-	-	-	-	-	-	-	-	-	-	-	-	-	-	-	-	-	-	-	-	-	-	-	1	31-Dec-86	1	- - - -	1	1	1
04851	TONTO NF-PINAL REC AREA	64	N	G	3	S	0A	1	0	-	1	09-Jun-86	1	-	-	-	1	-	-	-	-	-	-	-	-	-	-	-	-	-	-	-	-	-	-	-	-	-	-	-	-	1	31-Dec-86	1	- - - -	1	1	1
04855	TONTO NF-CHRISTOPHER	86	N	G	3	S	0A	1	0	-	1	07-May-86	1	-	-	-	1	-	-	-	-	-	-	-	-	-	-	-	-	-	-	-	-	-	-	-	-	-	-	-	-	1	31-Dec-86	1	- - - -	1	1	1
04856	TONTO NF-PONDEROSA CPGD	122	N	G	3	S	0A	1	0	-	1	07-May-86	1	-	-	-	1	-	-	-	-	-	-	-	-	-	-	-	-	-	-	-	-	-	-	-	-	-	-	-	-	1	31-Dec-86	1	- - - -	1	1	1
04857	TONTO NF-TONTO BASIN R/S	30	N	G	3	-	0A	1	0	-	1	09-May-85	1	-	-	-	1	-	-	-	-	-	-	-	-	-	-	-	-	-	-	-	-	-	-	-	-	-	-	-	-	1	31-Dec-86	1	- - - -	1	1	1
04858	TONTO NF-PLEASANT VLY RS-NORTH	50	N	G	3	-	0A	1	0	-	1	15-Feb-87	1	-	-	-	1	-	-	-	-	-	-	-	-	-	-	-	-	-	-	-	-	-	-	-	-	-	-	-	-	1	10-Dec-86	3	- - - -	1	1	3

GILA COUNTY

PWSID	NAME	POP	TYP	SRC	CLS	NOTES	BACT BSMP	BSST	BMCL	BPN	BQST	INORG IDATE	ISST	IMCL	ICKS	IPN	IQST	RADS RDATE	RSMP	RSST	RMCL	RCNS	RPN	RQST	ORG ODATE	OSST	OMCL	OCKS	OPN	OQST	THMS THSMP	THSST	THMCL	THPN	THQST	TURB TSMP	TSST	TMCL	TPN	TQST	COR COST	OP OPST	O&M SDATE	OMST	SCHED CSEST	CSPRG	CSPN	CSST	SUMMARY SSST	SQST	SUMST
04863	TONTO NF-PAYSON ADM SITE	50	N	G	3	-	0A	1	0	-	1	19-May-86	1	-	-	-	1	-	-	-	-	-	-	-	-	-	-	-	-	-	-	-	-	-	-	-	-	-	-	-	-	-	1	28-May-87	3	-	-	-	-	1	1	3

GRAHAM COUNTY

PWSID	NAME	POP	TYPE	SCRL	NOTES	BACT BSMP	BSMT	BMCL	BPN	BQST	IDATE	INORG ISST	IMCL	ICKS	IPN	IQST	RDATE	RADS RSMP	RSST	RMCLS	RCN	RPN	RQST	ODATE	ORG OSST	OMCL	OCKS	OPN	OQST	THMS TTHMST	THHMCL	TTHMPN	TTHMQST	TTHMST	TSMPT	TSMCL	TPN	TQST	COST	OPST	SDATE	OMST	SCESTG	CCSRG	CSPN	CSST	SSSTT	SQSST	SUMMARY SUMMT
05001	CITY UTL - FT THOMAS SYS	708	CG2	-	1	2	0	-	1	20-Jan-87	1	-	-	-	1	26-Aug-87	G	1	-	-	-	1	-	-	-	-	-	-	-	-	-	-	-	-	-	-	-	-	1	1	16-Jul-86	1	-	-	-	-	2	1	2
05002	CITY UTL - PIMA SYS	2000	CG1	R	0A	1	3	N	2	19-Jan-87	1	-	-	-	1	26-Aug-86	G	1	-	-	-	1	-	-	-	-	-	-	-	-	-	-	-	-	-	-	-	-	1	1	01-Oct-85	1	-	-	-	-	1	2	2
05003	EDEN WATER CO	259	CW2	P	0A	1	0	-	1	-	-	-	-	-	-	-	-	-	-	-	-	-	-	-	-	-	-	-	-	-	-	-	-	-	-	-	-	-	-	1	25-Dec-86	1	-	-	-	-	1	1	1
05004	ROCKY LAKE WATER CO	400	CG2	R	0A	1	0	-	1	04-Dec-85	1	-	-	-	1	06-Feb-86	C	1	-	-	-	1	-	-	-	-	-	-	-	-	-	-	-	-	-	-	-	-	1	1	20-Mar-86	1	-	-	-	-	1	1	1
05005	SAFFORD, CITY OF	14000	CS1	R	0A	1	0	-	1	30-May-87	1	-	-	-	1	29-Oct-86	G	1	-	-	-	1	1	18-Mar-86	1	-	-	-	1	1	2	-	-	1	1	2	0	-	1	1	1	29-May-86	1	-	-	-	-	2	1	2
05006	BONITA PUBLIC SCHOOL	71	NG3	S	1	2	2	N	2	02-Oct-84	1	-	-	-	1	-	-	-	-	-	-	-	-	-	-	-	-	-	-	-	-	-	-	-	-	-	-	-	-	1	17-Nov-86	1	-	-	-	-	2	2	2
05007	ASH CREEK	30	CG2	-	0A	1	0	-	1	06-May-86	1	-	-	-	1	06-May-86	O	2	-	-	-	1	-	-	-	-	-	-	-	-	-	-	-	-	-	-	-	-	1	1	23-Dec-86	3	-	-	-	-	2	1	3
05008	MT GRAHAM CABIN OWNERS ASSN	140	NG3	S	0A	1	0	-	1	07-Jul-87	1	-	-	-	1	-	-	-	-	-	-	-	-	-	-	-	-	-	-	-	-	-	-	-	-	-	-	-	-	3	05-Oct-79	3	-	-	-	-	1	1	3
05303	AZDOC-FORT GRANT TRAINING CTR	900	CG2	R	0A	1	0	-	1	20-May-85	3	-	-	-	1	27-Aug-84	G	1	-	-	-	1	-	-	-	-	-	-	-	-	-	-	-	-	-	-	-	-	2	1	02-Jun-82	1	-	-	-	-	3	1	3
05306	FEDERAL PRISON CAMP	396	CG2	R	0A	1	0	-	1	11-Feb-87	1	-	-	-	1	16-Apr-84	4Q	1	-	-	-	1	-	-	-	-	-	-	-	-	-	-	-	-	-	-	-	-	1	1	07-Apr-81	1	-	-	-	-	1	1	1
05311	AZ PKS BRD-ROPER LAKE ST PK	123	NG3	-	0A	1	0	-	1	19-Dec-84	1	-	-	-	1	-	-	-	-	-	-	-	-	-	-	-	-	-	-	-	-	-	-	-	-	-	-	-	-	1	20-Mar-86	1	-	-	-	-	1	1	1
05314	AZ PKS BRD-ROPER LK-DANKWORTH	30	NG3	-	3	2	0	-	1	17-Mar-85	1	-	-	-	1	-	-	-	-	-	-	-	-	-	-	-	-	-	-	-	-	-	-	-	-	-	-	-	-	1	20-Mar-86	1	-	-	-	-	2	1	2
05600	CORONADO NF-STOCKTON PASS	30	NG3	S	0A	1	0	-	1	08-Aug-82	3	-	-	-	1	-	-	-	-	-	-	-	-	-	-	-	-	-	-	-	-	-	-	-	-	-	-	-	-	1	-	-	-	-	-	-	3	1	3
05601	CORONADO NF-MOON CREEK	30	NS3	S	0A	1	4	N	3	02-Oct-84	3	-	-	-	1	-	-	-	-	-	-	-	-	-	-	-	-	-	-	-	-	-	-	-	6	3	0	-	1	-	1	15-Sep-80	1	-	-	-	-	3	3	3
05603	CORONADO NF-ARCADIA	67	NG3	S	0A	1	0	-	1	02-Oct-84	1	-	-	-	1	-	-	-	-	-	-	-	-	-	-	-	-	-	-	-	-	-	-	-	-	-	-	-	-	1	18-May-81	3	-	-	-	-	1	1	3
05604	CORONADO NF-SHANNON	50	NG3	S	0A	1	0	-	1	02-Oct-84	1	-	-	-	1	-	-	-	-	-	-	-	-	-	-	-	-	-	-	-	-	-	-	-	-	-	-	-	-	1	19-May-81	1	-	-	-	-	1	1	1
05605	CORONADO NF-HOSPITAL FLAT	37	NG3	S	0A	1	3	N	2	02-Oct-84	1	-	-	-	1	-	-	-	-	-	-	-	-	-	-	-	-	-	-	-	-	-	-	-	-	-	-	-	-	1	19-May-81	1	-	-	-	-	1	2	2
05607	CORONADO NF-SOLDIER CREEK	60	NG3	S	0A	1	3	N	2	17-Oct-84	1	-	-	-	1	-	-	-	-	-	-	-	-	-	-	-	-	-	-	-	-	-	-	-	-	-	-	-	-	1	12-May-81	1	-	-	-	-	1	2	2
05608	CORONADO NF-RIGGS LAKE	155	NG3	S	1	2	0	-	1	02-Oct-84	1	-	-	-	1	-	-	-	-	-	-	-	-	-	-	-	-	-	-	-	-	-	-	-	-	-	-	-	-	1	18-May-81	1	-	-	-	-	2	1	2

GREENLEE COUNTY

PWSID	NAME	POP	TYPE	SCRC	LS	HOTES	BACT BSM	BSPT	BMCL	BPN	BQST	IDATE	INORG ISST	IMCL	ICKS	IPNT	IQST	RDATE	RADS RSNP	RSPT	RMCLS	RNST	RQST	ODATE	ORG OSST	OMCL	OCKS	OPNT	OQST	THMS TTHM	TTHMS	TTHMCL	TTHMPN	TTHMQT	TURB TTSM	TTSPT	TTMCL	TTPN	TTQST	COR COST	OPST	O&M OMST	SDATE	SCHED CCESRT	CCPRG	CCSN	CCST	SUMMARY SSQT	SSUS	SSMT
06001	CITY UTL-DUNCAN SYS	708	CG	2	-		0A	1	0	-	1	19-Jan-87	1	-	-	-	1	26-Aug-86	1Q	3	-	-	-	1	-	-	-	-	-	-	-	-	-	-	-	-	-	-	-	1	1	16-Jul-86	1	-	-	-	-	3	1	3
06002	MORENCI WATER/ELEC CO-CLIFTON	2247	CG	1	R		1	2	0	-	1	26-May-86	1	-	-	-	1	26-May-86	G	1	-	-	-	1	-	-	-	-	-	-	-	-	-	-	-	-	-	-	-	1	1	27-May-87	1	-	-	-	-	2	1	2
06003	MORENCI WATER/ELEC CO-MORENCI	3054	CS	1	R		1	2	0	-	1	05-May-87	1	-	-	-	1	26-May-86	G	1	-	-	-	1	15-May-84	2	-	-	-	1	-	-	-	-	-	0	1	0	-	1	1	1	27-May-87	1	-	-	-	-	2	1	2
06004	VERDE LEE WATER CO	410	CG	2	R		0A	1	0	-	1	21-Oct-85	1	-	-	-	1	18-Oct-85	G	1	-	-	-	1	-	-	-	-	-	-	-	-	-	-	-	-	-	-	-	2	1	27-May-87	1	-	-	-	-	2	1	2
06005	LOMA LINDA WATER CO	350	CG	2	-		8	3	3	N	3	09-Apr-80	3	-	-	-	1	28-Jun-79	0	3	-	-	-	1	-	-	-	-	-	-	-	-	-	-	-	-	-	-	-	2	3	27-Mar-87	3	-	-	-	-	3	3	3
06006	DUNCAN ELEM SCH DIST	300	NG	3	S		0A	1	0	-	1	11-Feb-87	1	-	-	-	1	-	-	-	-	-	-	-	-	-	-	-	-	-	-	-	-	-	-	-	-	-	-	-	1	01-Dec-86	1	-	-	-	-	1	1	1
06007	GREENLEE COUNTRY CLUB	45	NG	3	-		1	2	0	-	1	05-May-87	1	-	-	-	1	-	-	-	-	-	-	-	-	-	-	-	-	-	-	-	-	-	-	-	-	-	-	-	1	29-Oct-85	1	-	-	-	-	2	1	2
06305	VALLEY VIEW TRLR CORRAL	160	CG	2	-		1	2	3	N	2	10-Jun-87	1	-	-	-	1	22-Jan-86	2Q	3	-	-	-	1	-	-	-	-	-	-	-	-	-	-	-	-	-	-	-	2	3	27-May-87	1	-	-	-	-	3	2	3
06307	AZDOT-FRANKLIN INSP STAT MVD	30	NG	3	-		0A	1	0	-	1	01-Feb-84	2	-	-	-	1	-	-	-	-	-	-	-	-	-	-	-	-	-	-	-	-	-	-	-	-	-	-	-	1	16-Jul-86	1	-	-	-	-	2	1	2
06311	HANNAGAN MEADOWS LODGE	40	NG	3	-		3	2	3	N	3	19-Jun-84	2	-	-	-	1	-	-	-	-	-	-	-	-	-	-	-	-	-	-	-	-	-	-	-	-	-	-	-	3	24-Jul-86	1	-	-	-	-	2	3	3
06312	QUETTA PINE MOBILE EST	27	CG	2	-		1	2	0	-	1	28-Oct-85	1	-	-	-	1	19-May-87	C	1	-	-	-	1	-	-	-	-	-	-	-	-	-	-	-	-	-	-	-	1	1	16-Jul-86	1	-	-	-	-	2	1	2
06503	AP-SIT NF-CIENEGA CPGD	30	NG	3	S		0A	1	3	N	2	20-May-85	1	-	-	-	1	-	-	-	-	-	-	-	-	-	-	-	-	-	-	-	-	-	-	-	-	-	-	-	1	-	-	-	-	-	-	1	2	2
06511	AP-SIT NF-GRANVILLE CPGD	50	NG	3	S		1	2	3	N	2	12-May-82	3	-	-	-	1	-	-	-	-	-	-	-	-	-	-	-	-	-	-	-	-	-	-	-	-	-	-	-	3	13-Aug-84	1	-	-	-	-	3	2	3
06516	AP-SIT NF-STRAYHORSE CPGD	30	NG	3	S		3	3	0	-	1	04-May-82	3	-	-	-	1	-	-	-	-	-	-	-	-	-	-	-	-	-	-	-	-	-	-	-	-	-	-	-	3	13-Aug-85	1	-	-	-	-	3	1	3

MARICOPA COUNTY

PWSID	NAME	POP	TYP	SRC	CLS	NOTES	BACT BSMP	BSST	BMCL	BPN	BQST	INORG IDATE	ISST	IMCL	ICKS	IPN	IQST	RADS RDATE	RSMP	RSST	RMCL	RCNS	RPN	RQST	ORG ODATE	OSST	OMCL	OCKS	OPN	OQST	THMS THSMP	THSST	THMCL	THPN	THQST	TURB TSMP	TSST	TMCL	TPN	TQST	COR COSST	OP OPST	O&M SDATE	ONST	SCHED CSEST	CSPRG	CSPNT	CSST	SUMMARY SSST	SQTS	SUMST
07001	ADAMAN MUTUAL WATER CO	710	C	G	2	-	1	2	0	-	1	01-Dec-86	1	-	-	-	1	06-Sep-84	4K	2	-	-	-	1	-	-	-	-	-	-	-	-	-	-	-	-	-	-	-	-	1	1	28-Apr-86	1	-	-	-	-	2	1	2
07003	AGUILA WATER SERV	600	C	G	2	R	3	2	3	N	3	15-Nov-86	1	-	-	-	1	08-Jan-82	G	3	-	-	-	1	-	-	-	-	-	-	-	-	-	-	-	-	-	-	-	-	1	3	20-Aug-85	1	-	-	-	-	3	3	3
07007	BEARDSLEY RANCHITOS WATER CO	88	C	G	2	R	0A	1	0	-	1	09-May-86	1	-	-	-	1	14-Nov-85	G	1	-	-	-	1	-	-	-	-	-	-	-	-	-	-	-	-	-	-	-	-	1	3	24-Apr-86	3	-	-	-	-	1	1	3
07008	BERNEIL WATER CO	1000	C	G	1	R	0A	1	3	N	2	23-Mar-87	1	-	-	-	1	30-Sep-84	G	1	-	-	-	1	-	-	-	-	-	-	-	-	-	-	-	-	-	-	-	-	2	1	22-Apr-85	1	-	-	-	-	2	2	2
07009	BLACK CANYON RETREAT	250	C	G	2	R	2	2	0	-	1	21-Nov-86	1	-	-	-	1	23-Oct-86	Gi	2	-	-	-	1	-	-	-	-	-	-	-	-	-	-	-	-	-	-	-	-	1	3	26-Aug-86	3	-	-	-	-	2	1	3
07011	BOHNE WATER CO	950	C	G	2	-	3	2	0	-	1	14-Mar-86	1	-	-	-	1	30-Nov-83	4K	2	-	-	-	1	-	-	-	-	-	-	-	-	-	-	-	-	-	-	-	-	1	1	14-Jan-86	1	-	-	-		2	1	2
07012	CABALLEROS WATER CO	100	C	G	2	R	0A	1	0	-	1	18-Jun-87	1	-	-	-	1	30-May-84	G	1	-	-	-	1	-	-	-	-	-	-	-	-	-	-	-	-	-	-	-	-	1	1	09-Aug-85	1	-	-	-	-	1	1	1
07015	CAREFREE WATER CO, INC	2200	C	G	1	R	0A	1	0	-	1	25-Aug-86	1	-	-	-	1	14-May-86	G	1	-	-	-	1	-	-	-	-	-	-	-	-	-	-	-	-	-	-	-	-	1	1	24-Oct-85	1	-	-	-	-	1	1	1
07016	CAVE CREEK WATER	1200	C	G	1	R	0A	1	0	-	1	24-Jul-86	1	-	-	-	1	23-Apr-87	G	1	-	-	-	1	-	-	-	-	-	-	-	-	-	-	-	-	-	-	-	-	1	1	23-Jan-86	1	-	-	-	-	1	1	1
07017	CHAPARRAL WATER CO/FOUNTAIN HI	3500	C	G	1	R	0A	1	0	-	1	20-Dec-83	2	-	-	-	1	06-Feb-87	C	1	-	-	-	1	-	-	-	-	-	-	-	-	-	-	-	-	-	-	-	-	1	1	20-Jan-84	1	-	-	-	-	2	1	2
07019	CLEARWATER UTIL CO	402	C	G	2	R	0A	1	0	-	1	07-Feb-86	1	-	-	-	1	23-Dec-83	G	1	-	-	-	1	-	-	-	-	-	-	-	-	-	-	-	-	-	-	-	-	1	1	25-Jun-84	1	-	-	-	-	1	1	1
07021	COUNTRY CLUB ACRES WATER CO	200	C	G	2	BR	0A	1	0	-	1	04-Aug-86	1	-	-	-	1	02-Mar-84	G	1	-	-	-	1	-	-	-	-	-	-	-	-	-	-	-	-	-	-	-	-	2	1	04-Nov-85	1	-	-	-	-	2	1	2
07024	DAIRY LAND WATER COOP	60	C	G	2	-	1	2	0	-	1	17-Jun-85	1	-	-	-	1	18-Dec-86	40	1	-	-	-	1	-	-	-	-	-	-	-	-	-	-	-	-	-	-	-	-	1	1	27-Sep-85	1	-	-	-	-	2	1	2
07025	PHOENIX MUNIC WATER SYS	907930	C	S	1	R	0A	1	0	-	1	07-Nov-86	1	-	-	-	1	26-Jan-87	G	1	-	-	-	1	17-Mar-87	1	-	-	-	1	0	1	-	-	1	0	1	0	-	1	1	1	04-Feb-83	1	-	-	-	-	1	1	1
07026	DESERT HILLS WATER CO	650	C	G	2	R	0A	1	0	-	1	15-May-85	1	-	-	-	1	10-Oct-85	G	1	-	-	-	1	-	-	-	-	-	-	-	-	-	-	-	-	-	-	-	-	1	1	14-Aug-86	2	-	-	-	-	1	1	2
07032	EAGLE WATER CO	40	C	G	2	-	0A	1	0	-	1	21-May-86	1	-	-	-	1	05-Jan-81	0	3	-	-	-	1	-	-	-	-	-	-	-	-	-	-	-	-	-	-	-	-	1	1	19-Jun-85	3	-	-	-	-	3	1	3
07033	QUEEN CREEK WATER CO	2600	C	G	1	R	1	2	3	N	2	06-May-85	1	-	-	-	1	21-May-85	G	1	-	-	-	1	-	-	-	-	-	-	-	-	-	-	-	-	-	-	-	-	1	1	11-Apr-85	1	-	-	-	-	2	2	2
07036	GARCIA WATER CO/SWEETWATER #1	80	C	G	2	R	1	2	0	-	1	10-Sep-86	1	-	-	-	1	19-Jul-83	C	1	-	-	-	1	-	-	-	-	-	-	-	-	-	-	-	-	-	-	-	-	1	1	15-Feb-83	1	-	-	-	-	2	1	2
07037	GARDEN CITY WATER CO	200	C	G	2	-	3	2	0	-	1	07-Jun-85	1	F,Cr	N	N	3	30-Jul-86	C	1	-	-	-	1	-	-	-	-	-	-	-	-	-	-	-	-	-	-	-	-	1	1	28-Jun-84	3	-	-	-	-	2	3	3
07039	GRANDVIEW WATER CO	70	C	G	2	R	1	2	3	-	2	19-Nov-85	1	F	N	N	3	19-Jul-84	G	1	-	-	-	1	-	-	-	-	-	-	-	-	-	-	-	-	-	-	-	-	1	1	26-Feb-82	1	-	-	-	-	2	3	3
07041	K O WATER CO	140	C	G	2	R	1	2	3	N	2	01-Oct-85	1	-	-	-	1	01-Nov-81	C	3	-	-	-	1	-	-	-	-	-	-	-	-	-	-	-	-	-	-	-	-	1	1	05-Dec-85	3	-	-	-	-	3	2	3
07043	PEORIA, CITY OF/SUN SHADOWS	777	C	G	2	-	1	2	6	N	3	06-Nov-85	1	-	-	-	1	25-May-83	1Q	3	-	-	-	1	-	-	-	-	-	-	-	-	-	-	-	-	-	-	-	-	1	1	05-May-84	1	-	-	-	-	3	3	3
07044	LAKIN WATER CO	150	C	G	2	R	0A	1	0	-	1	28-Mar-86	1	-	-	-	1	05-Jul-83	C	1	-	-	-	1	-	-	-	-	-	-	-	-	-	-	-	-	-	-	-	-	1	1	02-Feb-84	1	-	-	-	-	1	1	1
07045	WICKENBURG, MUNIC WATER DEPT	3500	C	G	1	R	0A	1	0	-	1	14-Aug-84	1	-	-	-	1	16-Aug-84	G	1	-	-	-	1	-	-	-	-	-	-	-	-	-	-	-	-	-	-	-	-	1	1	17-Jul-85	1	-	-	-	-	1	1	1
07046	LITCHFIELD PARK SERV	4000	C	G	1	R	0A	1	0	-	1	30-May-86	1	-	-	-	1	28-Feb-86	G	1	-	-	-	1	-	-	-	-	-	-	-	-	-	-	-	-	-	-	-	-	1	1	14-Nov-85	1	-	-	-	-	1	1	1
07048	MOBILE ELEN SCH #86	85	C	G	2	N	1	2	0	-	1	02-Feb-86	1	-	-	-	-	08-Sep-86	40	1	-	-	-	1	-	-	-	-	-	-	-	-	-	-	-	-	-	-	-	-	2	1	09-Oct-85	1	-	-	-	-	2	1	2
07050	ROOSEVELT WCD/SAN TAN	100	C	G	2	-	0A	1	0	-	1	07-Jan-87	1	-	-	-	1	13-May-86	4K	2	-	-	-	1	-	-	-	-	-	-	-	-	-	-	-	-	-	-	-	-	1	1	11-Jan-84	1	-	-	-	-	2	1	2
07052	SABROSA WATER CO/NEW RIVER SYS	116	C	G	2	-	1	2	0	-	1	04-Sep-84	1	-	-	-	1	24-Jul-86	4K	1	-	-	-	1	-	-	-	-	-	-	-	-	-	-	-	-	-	-	-	-	1	1	26-Jan-82	1	-	-	-	-	2	1	2
07053	NORTH VALLEY-PHOENIX	1800	C	G	1	N	0A	1	0	-	1	-	-	-	-	-	-	28-Jan-87	C	1	-	-	-	1	-	-	-	-	-	-	-	-	-	-	-	-	-	-	-	-	1	-	29-Jan-86	-	-	-	-	-	1	1	1
07055	USAF-GILA BEND AIR FIELD	700	N	G	3	-	2	2	0	-	1	08-Oct-85	1	-	-	-	1	-	-	-	-	-	-	-	-	-	-	-	-	-	-	-	-	-	-	-	-	-	-	-	-	1	-	-	-	-	-	-	2	1	2
07056	PARADISE VLY WTR -AM WTR WKS	12000	C	G	1	R	0A	1	0	-	1	30-Apr-85	1	-	-	-	1	27-Feb-87	G	1	-	-	-	1	-	-	-	-	-	-	-	-	-	-	-	-	-	-	-	-	1	1	11-Apr-85	1	-	-	-	-	1	1	1
07057	PAUL WATER CO	2300	N	G	1	-	3	2	0	-	1	25-Oct-85	1	-	-	-	1	-	-	-	-	-	-	-	-	-	-	-	-	-	-	-	-	-	-	-	-	-	-	-	-	1	02-Apr-86	1	-	-	-	-	2	1	2
07058	PENINSULA WATER CO	695	C	G	2	-	1	2	0	-	1	21-Sep-84	1	-	-	-	1	22-Aug-86	2Q	3	-	-	-	1	-	-	-	-	-	-	-	-	-	-	-	-	-	-	-	-	1	1	31-Oct-86	1	-	-	-	-	3	1	3
07060	RACREST WATER CO	2800	C	G	1	-	0A	1	3	N	2	10-Jun-87	1	F	N	N	3	27-Jan-86	G	1	-	-	-	1	-	-	-	-	-	-	-	-	-	-	-	-	-	-	-	-	1	1	01-Aug-86	1	-	-	-	-	1	3	3
07062	RIGBY WATER CO/RIGBY	320	C	G	2	-	0A	1	0	-	1	01-May-85	1	-	-	-	1	01-May-85	1Q	3	-	-	-	1	-	-	-	-	-	-	-	-	-	-	-	-	-	-	-	-	1	1	08-Jan-82	1	-	-	-	-	3	1	3
07063	RIO VISTA WATER CO	400	C	G	2	-	0A	1	0	-	1	01-Jul-86	1	N	Y	S	3	03-Oct-80	0	3	-	-	-	1	-	-	-	-	-	-	-	-	-	-	-	-	-	-	-	-	2	1	22-Apr-83	1	-	-	-	-	3	3	3
07064	CHAPARRAL WATER CO/CHAPARRAL	330	C	G	2	R	0A	1	0	-	1	30-Dec-86	1	-	-	-	1	30-Dec-86	C	1	-	-	-	1	-	-	-	-	-	-	-	-	-	-	-	-	-	-	-	-	1	1	21-Nov-85	1	-	-	-	-	1	1	1
07065	ROSE VALLEY WATER CO	252	C	G	2	-	0A	1	0	-	1	17-Oct-86	1	-	-	-	1	18-Mar-87	4K	1	-	-	-	1	-	-	-	-	-	-	-	-	-	-	-	-	-	-	-	-	1	1	18-Dec-86	1	-	-	-	-	1	1	1
07067	WEST END WATER CO/WITTMAN SYS	860	C	G	2	R	0A	1	0	-	1	24-Nov-86	1	-	-	-	1	06-Sep-84	G	1	-	-	-	1	-	-	-	-	-	-	-	-	-	-	-	-	-	-	-	-	1	1	15-Apr-83	1	-	-	-	-	1	1	1
07069	GILA BEND, TOWN OF	1951	C	G	1	R	0A	1	0	-	1	29-Jan-86	1	-	-	-	1	26-Mar-84	G	1	-	-	-	1	-	-	-	-	-	-	-	-	-	-	-	-	-	-	-	-	1	1	18-Dec-85	1	-	-	-	-	1	1	1
07070	SUNRISE WATER CO	361	C	G	2	R	0A	1	0	-	1	24-Nov-86	1	-	-	-	1	06-Sep-84	G	1	-	-	-	1	-	-	-	-	-	-	-	-	-	-	-	-	-	-	-	-	1	1	28-Feb-83	1	-	-	-	-	1	1	1
07072	TALIESIN WEST	75	C	G	2	R	1	2	0	-	1	29-May-86	1	-	-	-	1	17-Sep-84	G	1	-	-	-	1	-	-	-	-	-	-	-	-	-	-	-	-	-	-	-	-	1	1	23-Jul-84	1	-	-	-	-	2	1	2
07073	TIERRA BUENA	75	C	G	2	-	1	2	0	-	1	12-May-87	1	-	-	-	1	30-Dec-86	C	1	-	-	-	1	-	-	-	-	-	-	-	-	-	-	-	-	-	-	-	-	1	1	02-Aug-84	1	-	-	-	-	2	1	2
07075	MUMMY MOUNTAIN WATER CO	50	C	W	2	-	3	2	0	-	1	-	-	-	-	-	-	-	-	-	-	-	-	-	-	-	-	-	-	-	-	-	-	-	-	-	-	-	-	-	-	1	13-Nov-85	1	-	-	-	-	2	1	2
07076	TONTO HILLS WATER CO	78	C	G	2	-	10	3	0	-	1	16-Feb-83	3	-	-	-	1	03-May-86	40	3	-	-	-	1	-	-	-	-	-	-	-	-	-	-	-	-	-	-	-	-	2	1	13-Dec-82	1	-	-	-	-	3	1	3
07078	VALENCIA WATER CO	2000	C	G	1	R	1	2	0	-	1	07-Jun-85	1	F	N	N	3	23-Dec-85	C	1	-	-	-	1	-	-	-	-	-	-	-	-	-	-	-	-	-	-	-	-	1	1	25-Jun-84	3	-	-	-	-	2	3	3
07079	VALLEY UTIL WC/GLENDALE	3000	C	G	1	R	4	3	0	-	1	06-Jun-85	1	-	-	-	1	02-Jul-85	G	1	-	-	-	1	-	-	-	-	-	-	-	-	-	-	-	-	-	-	-	-	1	1	02-Feb-85	1	-	-	-	-	3	1	3

MARICOPA COUNTY

BACT · INORG · RADS · ORG · THMS · TURB · COR · OP · O&M · SCHED · SUMMARY

PWSID	NAME	POP	TYP	SRC	CLS	NOTES	BSMP	BSST	BMCL	BPN	BQST	IDATE	ISST	IMCL	ICKS	IPNS	IQST	RDATE	RSMP	RSST	RMCL	RCHS	RPNS	RQST	ODATE	OSST	OMCL	OCKS	OPNS	OQST	THSMP	THSST	THMCL	THPNS	THQST	TSMP	TSST	TMCL	TPNS	TQST	COSST	OPST	SDATE	OMST	CSEST	CSPRG	CSPNT	CSST	SSST	SOST	SUMST
07080	COOL WELL WATER CO., INC.	40	C	G	2	N	0A	1	0	-	1	22-Feb-86	1	-	-	-	1	11-Jun-86	2Q	3	-	-	-	1	-	-	-	-	-	-	-	-	-	-	-	-	-	-	-	-	1	3	07-Mar-86	2	-	-	-	-	3	1	3
07084	WHITE TANKS UTL-SARIVAL	600	C	G	2	R	0A	1	0	-	1	26-Nov-85	1	F	N	N	3	05-Dec-85	G	1	-	-	-	1	-	-	-	-	-	-	-	-	-	-	-	-	-	-	-	-	1	1	24-Nov-82	1	-	-	-	-	1	3	3
07086	MOBILE GARDENS DOM WTR IMPR DI	45	C	G	2	N	1	2	0	-	1	30-Dec-86	1	-	-	-	-	25-May-87	2Q	2	-	-	-	1	-	-	-	-	-	-	-	-	-	-	-	-	-	-	-	-	1	3	24-May-86	1	-	-	-	-	2	1	3
07087	WRANGLERS ROOST WATER CO	25	C	G	2	-	2	2	0	-	1	04-Sep-84	1	-	-	-	1	15-Apr-86	4K	2	-	-	-	1	-	-	-	-	-	-	-	-	-	-	-	-	-	-	-	-	1	1	12-Jun-85	1	-	-	-	-	2	1	2
07088	AVONDALE, CITY PUBLIC WKS DEPT	7000	C	G	1	R	0A	1	0	-	1	17-Apr-85	1	-	-	-	1	11-Feb-85	G	1	-	-	-	1	-	-	-	-	-	-	-	-	-	-	-	-	-	-	-	-	1	1	06-Feb-85	1	-	-	-	-	1	1	1
07089	BUCKEYE, MUNIC WTR DEPT	2800	C	G	1	R	0A	1	3	N	2	22-Jun-87	1	F,As	N	N	3	08-Aug-86	G	1	-	-	-	1	-	-	-	-	-	-	-	-	-	-	-	-	-	-	-	-	1	1	25-Jun-86	1	-	-	-	-	1	3	3
07090	CHANDLER, MUNIC WTR DEPT	53000	C	G	1	-	0A	1	0	-	1	18-Aug-86	1	-	-	-	1	20-Jun-85	4Q	1	-	-	-	1	-	-	-	-	-	-	-	-	-	-	-	-	-	-	-	-	1	1	23-Jul-85	1	-	-	-	-	1	1	1
07091	EL MIRAGE, MUNIC WTR DEPT	9300	C	G	1	-	4	3	1	N	3	09-Aug-84	1	-	-	-	1	11-May-84	C	1	-	-	-	1	-	-	-	-	-	-	-	-	-	-	-	-	-	-	-	-	1	1	21-Nov-85	1	-	-	-	-	3	3	3
07092	GILBERT WATER DEPT	11633	C	G	1	-	0A	1	1	N	2	22-Jul-86	1	-	-	-	1	15-Oct-86	C	1	-	-	-	1	-	-	-	-	-	-	0	1	-	-	1	-	-	-	-	-	1	1	01-Mar-84	1	-	-	-	-	1	2	2
07093	GLENDALE MUNIC WTR CO	131000	C	S	1	R	0A	1	0	-	1	02-Feb-87	1	-	-	-	1	21-Jun-84	G	1	-	-	-	1	08-Jun-86	1	-	-	-	1	0	1	-	-	1	0	1	1	-	1	1	1	22-May-85	1	-	-	-	-	1	1	1
07094	GOODYEAR, MUNIC WTR DEPT	2000	C	G	1	R	0A	1	0	-	1	21-Nov-86	1	-	-	-	1	08-Aug-84	G	1	-	-	-	1	-	-	-	-	-	-	-	-	-	-	-	-	-	-	-	-	1	1	25-Jun-84	1	-	-	-	-	1	1	1
07095	MESA, MUNIC WTR DEPT	220000	C	G	1	R	0A	1	0	-	1	17-Jun-86	2	-	-	-	1	13-Aug-85	G	1	-	-	-	1	-	-	-	-	-	-	1	2	0	-	1	1	2	0	-	1	1	1	11-Feb-86	1	-	-	-	-	2	1	2
07096	PEORIA, CITY OF	30000	C	G	1	R	0A	1	0	-	1	03-Apr-86	1	-	-	-	1	20-Nov-84	G	1	-	-	-	1	-	-	-	-	-	-	-	-	-	-	-	-	-	-	-	-	1	1	26-Aug-82	1	-	-	-	-	1	1	1
07098	SCOTTSDALE, MUNIC WTR DEPT	57080	C	G	1	R	0A	1	0	-	1	04-Aug-86	1	-	-	-	1	27-Jun-84	G	1	-	-	-	1	-	-	-	-	-	-	-	-	-	-	-	-	-	-	-	-	1	1	22-Mar-83	1	-	-	-	-	1	1	1
07099	SUN CITY WATER CO	48000	C	G	1	R	0A	1	0	-	1	25-Sep-85	1	-	-	-	1	04-Sep-84	G	1	-	-	-	1	-	-	-	-	-	-	D	1	0	-	1	-	-	-	-	-	1	1	06-Jun-85	1	-	-	-	-	1	1	1
07100	TEMPE, MUNIC WTR DEPT	120000	C	S	1	R	0A	1	0	-	1	14-Aug-86	1	-	-	-	1	22-Aug-86	G	1	-	-	-	1	19-Aug-86	1	-	-	-	1	0	1	0	-	1	0	1	0	-	1	1	1	24-Oct-84	1	-	-	-		1	1	1
07101	TOLLESON, MUNIC WTR CO	4700	C	G	1	R	0A	1	1	-	2	17-Feb-87	1	-	-	-	1	10-Aug-84	G	1	-	-	-	1	-	-	-	-	-	-	-	-	-	-	-	-	-	-	-	-	1	1	20-May-85	2	-	-	-	-	1	2	2
07102	AZ BOYS RANCH WTR SYS	125	C	G	2	-	0A	1	0	-	1	20-Jan-87	1	-	-	-	1	14-Apr-86	4Qi	2	-	-	-	1	-	-	-	-	-	-	-	-	-	-	-	-	-	-	-	-	1	1	16-Feb-84	1	-	-	-	-	2	1	2
07103	YOUNGTOWN MUNIC WATER SYS	2000	C	G	1	-	0A	1	0	-	1	28-Apr-86	1	-	-	-	1	08-Nov-83	4Q	1	-	-	-	1	-	-	-	-	-	-	-	-	-	-	-	-	-	-	-	-	1	1	20-May-84	1	-	-	-	-	1	1	1
07104	USAF-WILLIAMS BASE	4110	C	G	1	R	1	2	2	N	2	07-Aug-86	1	-	-	-	1	15-Oct-86	C	1	-	-	-	1	-	-	-	-	-	-	-	-	-	-	-	-	-	-	-	-	1	1	05-Jun-86	2	-	-	-	-	2	2	2
07107	MARICOPA WATER DIST #31	40	C	G	2	-	3	2	0	-	1	01-Jul-86	1	-	-	-	1	28-Apr-87	4K	2	-	-	-	1	-	-	-	-	-	-	-	-	-	-	-	-	-	-	-	-	1	1	30-Dec-85	1	-	-	-		2	1	2
07108	AZDOT-DESERT HILLS R/A C-214	200	N	G	3	-	0A	1	0	-	1	04-Jun-86	1	-	-	-	1	-	-	-	-	-	-	-	-	-	-	-	-	-	-	-	-	-	-	-	-	-	-	-	-	1	07-Dec-79	1	-	-	-	-	1	1	1
07109	AZDOT-GILA BEND R/A	1000	N	G	1	-	2	2	0	-	1	12-Jun-86	1	F	N	N	3	-	-	-	-	-	-	-	-	-	-	-	-	-	-	-	-	-	-	-	-	-	-	-	-	1	-	-	-	-	-	-	2	3	3
07110	AZDOT-SENTINEL R/A	200	N	G	3	-	1	2	3	N	2	12-Jun-86	1	-	-	-	1	-	-	-	-	-	-	-	-	-	-	-	-	-	-	-	-	-	-	-	-	-	-	-	-	1	06-Aug-74	1	-	-	-	-	2	2	2
07111	MORRISTOWN WATER SYS	150	C	G	2	R	0A	1	0	-	1	16-Sep-85	1	-	-	-	1	16-May-85	G	1	-	-	-	1	-	-	-	-	-	-	-	-	-	-	-	-	-	-	-	-	1	1	17-Jul-86	1	-	-	-	-	1	1	1
07112	CONSOL WTR UTL-CIRCLE CITY	400	C	G	2	R	1	2	0	-	1	13-Aug-84	1	-	-	-	1	29-Jun-84	G	1	-	-	-	1	-	-	-	-	-	-	-	-	-	-	-	-	-	-	-	-	1	1	24-Apr-86	1	-	-	-	-	2	1	2
07114	BULFER WATER CO	80	C	G	2	-	0A	1	0	-	1	01-Apr-86	1	-	-	-	1	21-May-87	C	1	-	-	-	1	-	-	-	-	-	-	-	-	-	-	-	-	-	-	-	-	1	1	17-Jul-86	1	-	-	-	-	1	1	1
07115	CAREFREE HILLS WATER COMPANY	40	N	G	3	N	1	2	0	-	1	29-Apr-85	1	-	-	-	1	23-Apr-87	1Q	2	-	-	-	1	-	-	-	-	-	-	-	-	-	-	-	-	-	-	-	-	1	1	20-Jan-87	1	-	-	-	-	2	1	2
07116	DYSART WATER CO	220	C	G	2	R	4	3	3	N	3	06-Nov-84	1	-	-	-	1	30-Jun-86	G	1	-	-	-	1	-	-	-	-	-	-	-	-	-	-	-	-	-	-	-	-	1	1	05-Dec-85	3	-	-	-	-	3	3	3
07117	PHOENIX, HAPPY VALLEY NO 1	25	C	G	2	R	0A	1	0	-	1	11-Sep-85	1	-	-	-	1	26-Jan-87	G	1	-	-	-	1	-	-	-	-	-	-	-	-	-	-	-	-	-	-	-	-	1	1	04-Feb-83	1	-	-	-	-	1	1	1
07119	PHOENIX, HAPPY VALLEY NO 2	32	C	G	2	R	0A	1	0	-	1	11-Sep-85	1	-	-	-	1	26-Jan-87	G	1	-	-	-	1	-	-	-	-	-	-	-	-	-	-	-	-	-	-	-	-	1	1	04-Feb-83	1	-	-	-	-	1	1	1
07120	PIMA UTILITIES	7000	C	G	1	R	0A	1	0	-	1	31-Mar-87	1	-	-	-	1	25-Jan-84	G	1	-	-	-	1	-	-	-	-	-	-	-	-	-	-	-	-	-	-	-	-	1	1	19-Sep-85	1	-	-	-	-	1	1	1
07121	RIO VERDE UTILITIES	700	C	G	2	R	0A	1	0	-	1	12-Feb-87	1	-	-	-	1	19-Sep-84	G	1	-	-	-	1	-	-	-	-	-	-	-	-	-	-	-	-	-	-	-	-	1	1	30-Mar-83	1	-	-	-	-	1	1	1
07122	TURNER RCHS WTR CO-LEISURE W	3060	C	G	1	R	0A	1	0	-	1	25-Mar-86	1	-	-	-	1	13-Mar-86	C	1	-	-	-	1	-	-	-	-	-	-	-	-	-	-	-	-	-	-	-	-	1	1	20-May-85	1	-	-	-	-	1	1	1
07125	TORTILLA FLAT RESORT	150	N	G	3	-	3	2	3	N	2	04-Nov-85	1	-	-	-	1	-	-	-	-	-	-	-	-	-	-	-	-	-	-	-	-	-	-	-	-	-	-	-	-	3	01-Aug-86	3	-	-	-	-	2	2	3
07128	AZ WTR CO-WHITE TANKS SYS	1400	C	G	1	R	0A	1	0	-	1	25-Apr-85	1	-	-	-	1	07-Feb-84	G	1	-	-	-	1	-	-	-	-	-	-	-	-	-	-	-	-	-	-	-	-	1	1	27-Feb-84	1	-	-	-	-	1	1	1
07129	GARCIA WTR CO-SWEETWATER #2	301	C	G	2	-	1	2	0	-	1	10-Sep-86	1	-	-	-	1	18-Oct-82	C	2	-	-	-	1	-	-	-	-	-	-	-	-	-	-	-	-	-	-	-	-	1	1	15-Feb-83	1	-	-	-	-	2	1	2
07134	CHANDLER #4 RE-DE	225	C	G	2	R	0A	1	0	-	1	24-Jul-86	1	-	-	-	1	03-Oct-84	G	1	-	-	-	1	-	-	-	-	-	-	-	-	-	-	-	-	-	-	-	-	2	1	11-Jan-84	1	-	-	-	-	2	1	2
07135	MAR CNTY PKS-CASEY ABBOT PARK	800	N	G	3	-	2	2	3	N	2	01-Apr-87	1	-	-	-	1	-	-	-	-	-	-	-	-	-	-	-	-	-	-	-	-	-	-	-	-	-	-	-	-	1	29-Dec-83	1	-	-	-	-	2	2	2
07138	SUNNY BOY WATER CO	1200	C	G	1	R	0A	1	0	-	1	13-May-86	1	-	-	-	1	10-Apr-84	G	1	-	-	-	1	-	-	-	-	-	-	-	-	-	-	-	-	-	-	-	-	1	1	22-Sep-86	1	-	-	-	-	1	1	1
07140	MAR CNTY PKS-LK PLEASANT R/A	500	N	G	3	-	1	2	3	N	2	31-Mar-87	1	-	-	-	1	-	-	-	-	-	-	-	-	-	-	-	-	-	-	-	-	-	-	-	-	-	-	-	-	1	29-Dec-83	1	-	-	-	-	2	2	2
07141	AZDOT-BURNT WELLS R/A	2500	N	G	1	-	3	2	3	N	2	08-Oct-86	1	-	-	-	1	-	-	-	-	-	-	-	-	-	-	-	-	-	-	-	-	-	-	-	-	-	-	-	-	1	-	-	-	-	-	-	2	2	2
07144	MAR CNTY PKS-BLACK CYN ARCHERY	400	N	G	3	-	2	2	3	N	2	31-Mar-87	1	-	-	-	1	-	-	-	-	-	-	-	-	-	-	-	-	-	-	-	-	-	-	-	-	-	-	-	-	1	29-Dec-83	1	-	-	-	-	2	2	2
07145	MAR CNTY PKS-PARADISE VLY PK	200	N	G	3	-	2	2	0	-	1	01-Apr-87	1	-	-	-	1	-	-	-	-	-	-	-	-	-	-	-	-	-	-	-	-	-	-	-	-	-	-	-	-	1	25-Dec-83	1	-	-	-	-	2	1	2
07146	GLENDALE-THUNDRBRD PK	200	N	G	3	-	9	3	0	-	1	23-Dec-85	1	-	-	-	1	-	-	-	-	-	-	-	-	-	-	-	-	-	-	-	-	-	-	-	-	-	-	-	-	1	29-Dec-83	1	-	-	-	-	3	1	3
07149	SCOTTSDALE COMM COLLEGE	7300	N	G	1	-	0A	1	0	-	1	21-Oct-85	1	-	-	-	1	-	-	-	-	-	-	-	-	-	-	-	-	-	-	-	-	-	-	-	-	-	-	-	-	1	14-May-86	2	-	-	-	-	1	1	2
07150	SUN CITY WEST UTL CO	10700	C	G	1	R	0A	1	0	-	1	23-Sep-85	1	-	-	-	1	04-Sep-84	G	1	-	-	-	1	-	-	-	-	-	-	-	-	-	-	-	-	-	-	-	-	1	1	02-Mar-84	1	-	-	-	-	1	1	1

MARICOPA COUNTY

PWSID	NAME	POP	TYP	SRC	CLS	NOTES	BSMP	BSST	BMCL	BPN	BQST	IDATE	ISST	IMCL	ICKS	IPN	IQST	RDATE	RSMP	RSST	RMCL	RCNS	RPN	RQST	ODATE	OSST	OMCL	OCKS	OPN	OQST	THSMP	THSST	THMCL	THPN	THQST	TSMP	TSST	TMCL	TPN	TQST	COST	OPST	SDATE	OMST	CSEST	CSPRG	CSPNT	CSST	SSST	SQST	SUMST
07151	AGUA FRIA DIV (WADDELL HAC)	300	C	G	2	R	0A	1	0	-	1	23-Sep-85	1	-	-	-	1	04-Sep-84	G	1	-	-	-	1	-	-	-	-	-	-	-	-	-	-	-	-	-	-	-	-	1	1	18-Sep-85	1	-	-	-	-	1	1	1
07152	AGUA FRIA DIV-MINNESOTA TITLE	175	C	G	2	R	0A	1	3	N	2	23-Sep-85	1	-	-	-	1	04-Sep-84	G	1	-	-	-	1	-	-	-	-	-	-	-	-	-	-	-	-	-	-	-	-	1	1	18-Sep-85	1	-	-	-	-	1	2	2
07153	CAREFREE RANCH WATER	30	C	G	2	N	1	2	0	-	1	-	-	-	-	-	1	-	-	-	-	-	-	-	-	-	-	-	-	-	-	-	-	-	-	-	-	-	-	-	2	1	07-Jan-87	3	-	-	-	-	2	1	3
07154	WHITE TANKS UTL-PHX SKYLINE W	120	C	G	2	-	0A	1	0	-	1	14-Dec-83	2	-	-	-	1	03-Oct-84	3Q	3	-	-	-	1	-	-	-	-	-	-	-	-	-	-	-	-	-	-	-	-	1	1	15-Feb-83	1	-	-	-	-	3	1	3
07157	ROOSEVELT WCD #1	65	C	G	2	R	0A	1	0	-	1	07-Jan-87	1	-	-	-	1	29-Nov-84	G	1	-	-	-	1	-	-	-	-	-	-	-	-	-	-	-	-	-	-	-	-	1	1	11-Jan-84	1	-	-	-	-	1	1	1
07158	ROOSEVELT WCD #2	125	C	G	2	R	0A	1	0	-	1	13-Jan-87	1	-	-	-	1	03-Oct-84	G	1	-	-	-	1	-	-	-	-	-	-	-	-	-	-	-	-	-	-	-	-	1	1	11-Jan-84	1	-	-	-	-	1	1	1
07163	PHOENIX-CASHION SYSTEM	2975	C	G	1	R	0A	1	0	-	1	11-Sep-85	1	-	-	-	1	26-Jan-87	G	1	-	-	-	1	-	-	-	-	-	-	-	-	-	-	-	-	-	-	-	-	1	1	04-Feb-83	1	-	-	-	-	1	1	1
07165	AZ PKS BRD-PAINTED ROCK SP	200	N	G	3	-	2	2	0	-	1	14-May-80	3	-	-	-	1	-	-	-	-	-	-	-	-	-	-	-	-	-	-	-	-	-	-	-	-	-	-	-	-	3	-	-	-	-	-	-	3	1	3
07166	BLACK MT MHP & COMM CTR	106	C	G	2	-	0A	1	3	N	2	12-Mar-85	1	-	-	-	1	17-Mar-86	G	1	-	-	-	1	-	-	-	-	-	-	-	-	-	-	-	-	-	-	-	-	1	1	12-Jan-83	1	-	-	-	-	1	2	2
07167	WEST END WTR CO-WHEAT SYS	40	C	G	2	R	0A	1	0	-	1	24-Nov-86	1	-	-	-	1	06-Sep-84	G	1	-	-	-	1	-	-	-	-	-	-	-	-	-	-	-	-	-	-	-	-	1	1	15-Apr-83	1	-	-	-	-	1	1	1
07169	SAGUARO VIEW MANAGEMENT,INC	75	N	G	3	-	0A	1	0	-	1	18-Dec-86	1	-	-	-	1	26-Mar-86	C	1	-	-	-	1	-	-	-	-	-	-	-	-	-	-	-	-	-	-	-	-	1	1	17-Jul-86	2	-	-	-	-	1	1	2
07301	ENGLUND LABOR CAMP	30	N	G	3	-	0A	1	3	N	2	21-Oct-86	1	-	-	-	1	-	-	-	-	-	-	-	-	-	-	-	-	-	-	-	-	-	-	-	-	-	-	-	-	1	24-Feb-86	1	-	-	-	-	1	2	2
07303	GOODYEAR AEROSPACE	1500	N	G	1	-	1	2	0	-	1	14-Feb-86	1	-	-	-	1	-	-	-	-	-	-	-	-	-	-	-	-	-	-	-	-	-	-	-	-	-	-	-	-	1	-	-	-	-	-	-	2	1	2
07304	EL PASO NATL GAS-GILA COMP STA	25	N	G	3	-	0A	1	0	-	1	16-Apr-85	1	-	-	-	1	-	-	-	-	-	-	-	-	-	-	-	-	-	-	-	-	-	-	-	-	-	-	-	1	1	19-Mar-86	3	-	-	-	-	1	1	3
07305	USAF-LUKE AIR FORCE BASE	5900	C	G	1	R	1	2	0	-	1	08-Oct-86	1	F	N	N	3	23-May-85	G	1	-	-	-	1	-	-	-	-	-	-	-	-	-	-	-	-	-	-	-	-	1	1	18-Feb-86	1	-	-	-	-	2	3	3
07307	AZDOC-ADOBE MT SCH	550	C	G	2	R	0A	1	3	N	2	17-Oct-85	1	-	-	-	1	19-Dec-84	G	1	-	-	-	1	-	-	-	-	-	-	-	-	-	-	-	-	-	-	-	-	1	1	22-Aug-86	2	-	-	-	-	1	2	2
07314	AZ SPARKLING WATER CO	1000	N	G	1	-	0A	1	0	-	1	24-Oct-85	1	-	-	-	1	-	-	-	-	-	-	-	-	-	-	-	-	-	-	-	-	-	-	-	-	-	-	-	-	1	05-May-83	1	-	-	-	-	1	1	1
07315	CRYSTAL BOTTLED WATER CO	1000	N	G	1	-	0A	1	0	-	1	29-Oct-85	1	-	-	-	1	-	-	-	-	-	-	-	-	-	-	-	-	-	-	-	-	-	-	-	-	-	-	-	-	1	-	1	-	-	-	-	1	1	1
07321	SRP - STEWART MT	25	N	G	3	-	0A	1	0	-	1	08-Nov-84	1	-	-	-	1	-	-	-	-	-	-	-	-	-	-	-	-	-	-	-	-	-	-	-	-	-	-	-	-	1	06-Jun-85	3	-	-	-	-	1	1	3
07332	SIERRA NEGRA RANCHES	30	N	G	3	-	1	2	0	-	1	10-Mar-84	1	-	-	-	1	-	-	-	-	-	-	-	-	-	-	-	-	-	-	-	-	-	-	-	-	-	-	-	-	3	-	-	-	-	-	-	2	1	3
07334	FLYING E GUEST RANCH	60	N	G	3	N	0A	1	0	-	1	-	-	-	-	-	-	-	-	-	-	-	-	-	-	-	-	-	-	-	-	-	-	-	-	-	-	-	-	-	-	3	19-Feb-87	1	-	-	-	-	1	1	3
07335	SENTINEL SCHOOL	25	N	G	3	-	1	2	0	-	1	06-Nov-85	1	-	-	-	1	-	-	-	-	-	-	-	-	-	-	-	-	-	-	-	-	-	-	-	-	-	-	-	-	1	01-Aug-75	1	-	-	-	-	2	1	2
07336	WOHLSHEID WATER COMPANY	40	N	G	3	-	1	2	0	-	1	31-Oct-85	1	-	-	-	1	-	-	-	-	-	-	-	-	-	-	-	-	-	-	-	-	-	-	-	-	-	-	-	-	1	-	-	-	-	-	-	2	1	2
07337	EL MIRAGE SCHOOL	850	N	G	3	-	1	2	0	-	1	09-Dec-85	1	-	-	-	1	-	-	-	-	-	-	-	-	-	-	-	-	-	-	-	-	-	-	-	-	-	-	-	-	1	11-Jan-80	1	-	-	-	-	2	1	2
07338	DYSART SCHOOL	1500	N	G	1	-	0A	1	3	N	2	15-May-86	1	-	-	-	1	-	-	-	-	-	-	-	-	-	-	-	-	-	-	-	-	-	-	-	-	-	-	-	-	1	06-May-87	1	-	-	-	-	1	2	2
07339	GARDEN CITY MOTEL	30	N	G	3	N	1	2	0	-	1	-	-	-	-	-	-	-	-	-	-	-	-	-	-	-	-	-	-	-	-	-	-	-	-	-	-	-	-	-	-	3	-	-	-	-	-	-	2	1	3
07341	LONGBRANCH BAR	100	N	G	3	-	1	2	0	-	1	22-May-86	1	N	S	N	3	-	-	-	-	-	-	-	-	-	-	-	-	-	-	-	-	-	-	-	-	-	-	-	-	1	24-Apr-84	1	-	-	-	-	2	3	3
07343	COUNTRY HOME MOBILE VILLAGE	300	C	G	2	R	0A	1	0	-	1	25-Feb-86	1	-	-	-	1	09-Jul-85	C	1	-	-	-	1	-	-	-	-	-	-	-	-	-	-	-	-	-	-	-	-	1	1	11-Jul-86	1	-	-	-	-	1	1	1
07344	MILL IRON INN	500	N	G	3	-	0A	1	0	-	1	20-May-87	1	N	S	N	3	-	-	-	-	-	-	-	-	-	-	-	-	-	-	-	-	-	-	-	-	-	-	-	-	1	10-Apr-86	2	-	-	-	-	1	3	3
07345	VALLEY TRAILER PARK	50	C	G	2	-	0A	1	3	N	2	25-Feb-86	1	N	S	N	3	-	-	-	-	-	-	-	-	-	-	-	-	-	-	-	-	-	-	-	-	-	-	-	1	1	23-May-86	3	-	-	-	-	1	3	3
07349	PALMS MOBILE INN	300	C	G	2	-	0A	1	0	-	1	04-Aug-85	1	-	-	-	1	15-Nov-86	4Q	1	-	-	-	1	-	-	-	-	-	-	-	-	-	-	-	-	-	-	-	-	1	3	04-Mar-86	3	-	-	-	-	1	1	3
07352	OASIS TAVERN & REST	30	N	G	3	-	12	3	0	-	1	18-Dec-84	1	-	-	-	1	-	-	-	-	-	-	-	-	-	-	-	-	-	-	-	-	-	-	-	-	-	-	-	-	3	25-Apr-84	1	-	-	-	-	3	1	3
07354	COTTON TREE APARTMENTS	500	C	G	2	-	0A	1	0	-	1	16-Apr-86	1	-	-	-	1	21-Apr-87	2Q	2	-	-	-	1	-	-	-	-	-	-	-	-	-	-	-	-	-	-	-	-	-	1	24-Apr-84	2	-	-	-	-	1	1	2
07355	AVONDALE MOOSE LODGE	210	N	G	3	-	0A	1	0	-	1	16-Oct-85	1	-	-	-	1	-	-	-	-	-	-	-	-	-	-	-	-	-	-	-	-	-	-	-	-	-	-	-	-	3	15-Apr-86	3	-	-	-	-	1	1	3
07357	KJ'S TRAILER PARK	85	C	G	2	-	0A	1	0	-	1	13-Jul-84	1	-	-	-	1	18-Jul-84	C	1	-	-	-	1	-	-	-	-	-	-	-	-	-	-	-	-	-	-	-	-	1	1	24-Apr-84	1	-	-	-	-	1	1	1
07359	TONOPAH JOE	50	N	G	3	-	0A	1	0	-	1	22-Jan-87	1	-	-	-	1	-	-	-	-	-	-	-	-	-	-	-	-	-	-	-	-	-	-	-	-	-	-	-	-	1	-	-	-	-	-	-	1	1	1
07360	RUTH FISHER SCHOOL	270	N	G	3	-	1	2	0	-	1	22-Mar-85	1	N	S	N	3	-	-	-	-	-	-	-	-	-	-	-	-	-	-	-	-	-	-	-	-	-	-	-	-	1	10-Apr-86	3	-	-	-	-	2	3	3
07363	THE LOCAL	75	N	G	3	-	0A	1	0	-	1	13-Apr-87	1	-	-	-	1	-	-	-	-	-	-	-	-	-	-	-	-	-	-	-	-	-	-	-	-	-	-	-	-	1	01-Jul-76	1	-	-	-	-	1	1	1
07364	YOU & I TRAILER PARK	25	N	G	3	N	5	3	0	-	1	12-Dec-84	1	-	-	-	1	-	-	-	-	-	-	-	-	-	-	-	-	-	-	-	-	-	-	-	-	-	-	-	-	1	01-Mar-75	1	-	-	-	-	3	1	3
07366	DOUBLE J MHP	500	C	G	2	-	1	2	0	-	1	30-Dec-86	1	-	-	-	1	30-Dec-86	C	1	-	-	-	1	-	-	-	-	-	-	-	-	-	-	-	-	-	-	-	-	1	3	17-Apr-86	2	-	-	-	-	2	1	3
07368	SAGE & SAND REST & MOTEL	30	N	G	3	-	7	3	0	-	1	29-Jan-87	1	-	-	-	1	-	-	-	-	-	-	-	-	-	-	-	-	-	-	-	-	-	-	-	-	-	-	-	-	1	01-Oct-78	1	-	-	-	-	3	1	3
07370	VITA'S MEXICAN FOOD	50	N	G	3	-	7	3	0	-	1	09-Jan-86	1	-	-	-	1	-	-	-	-	-	-	-	-	-	-	-	-	-	-	-	-	-	-	-	-	-	-	-	-	3	16-Jul-86	3	-	-	-	-	3	1	3
07371	STONE HEDGE ESTATES	165	C	G	2	R	0A	1	0	-	1	12-Nov-86	1	-	-	-	1	04-Mar-85	G	1	-	-	-	1	-	-	-	-	-	-	-	-	-	-	-	-	-	-	-	-	1	1	22-May-86	1	-	-	-	-	1	1	1
07372	CACTUS RANCH CABINS & TRLR	60	N	G	3	-	0A	1	3	N	2	20-Jan-85	1	-	-	-	1	-	-	-	-	-	-	-	-	-	-	-	-	-	-	-	-	-	-	-	-	-	-	-	-	1	01-Jun-74	1	-	-	-	-	1	2	2
07375	WESTERN HILLS TRAILER CT	50	C	G	2	R	0A	1	3	N	2	11-Mar-85	1	-	-	-	1	06-Mar-86	C	1	-	-	-	1	-	-	-	-	-	-	-	-	-	-	-	-	-	-	-	-	2	1	01-May-85	1	-	-	-	-	2	2	2
07376	SHADY RIVER-PALM LK GUEST RNCH	40	N	G	3	-	3	2	0	-	1	26-Feb-87	1	-	-	-	1	-	-	-	-	-	-	-	-	-	-	-	-	-	-	-	-	-	-	-	-	-	-	-	-	3	27-Mar-87	1	-	-	-	-	2	1	3
07377	ROLLING HOGAN TP-PIONEER	70	C	G	2	-	5	3	0	-	1	21-May-85	1	-	-	-	1	-	0	3	-	-	-	-	-	-	-	-	-	-	-	-	-	-	-	-	-	-	-	-	2	3	08-May-85	3	-	-	-	-	3	1	3

MARICOPA COUNTY

PWSID	NAME	POP	TYP	SRC	CLS	NOTES	BACT BSMSP	BSST	BMCL	BPN	BQST	INORG IDATE	ISST	IMCL	ICKS	IPNS	IQST	RADS RDATE	RSMP	RSST	RMCL	RCKS	RPNS	RQST	ORG ODATE	OSST	OMCL	OCKS	OPNS	OQST	THMS THMSP	THSST	THMCL	THPNS	THQST	TURB TSMSP	TSST	TMCL	TPNS	TQST	COR COSST	OP OPST	O&M SDATE	OMST	SCHED CSEST	CSPRG	CSPNT	CSST	SUMMARY SSST	SQST	SUMST
07379	SNOWBIRDS MOBILE HOME PARK	100	C	G	2	N	5	3	3	N	3	09-Feb-87	1	F	S	N	3	21-Jun-87	20	2	-	-	-	1	-	-	-	-	-	-	-	-	-	-	-	-	-	-	-	-	1	3	25-Apr-85	2	-	-	-	-	3	3	3
07382	LITTLETON SCHOOL	1200	N	G	1	S	0A	1	0	-	1	07-Aug-86	1	-	-	-	1	-	-	-	-	-	-	-	-	-	-	-	-	-	-	-	-	-	-	-	-	-	-	-	-	1	24-Apr-84	1	-	-	-	-	1	1	1
07383	UNION ELEM SCH	75	N	G	3	-	0A	1	0	-	1	05-Feb-86	1	-	-	-	1	-	-	-	-	-	-	-	-	-	-	-	-	-	-	-	-	-	-	-	-	-	-	-	-	1	25-Apr-84	1	-	-	-	-	1	1	1
07385	RIVERSIDE SCHOOL	250	N	G	3	-	0A	1	0	-	1	15-Oct-85	1	-	-	-	1	-	-	-	-	-	-	-	-	-	-	-	-	-	-	-	-	-	-	-	-	-	-	-	-	1	01-Sep-75	1	-	-	-	-	1	1	1
07388	COUNTRY HILLS MOBILE EST	210	C	G	2	-	0A	1	0	-	1	17-Oct-86	1	N	Y	N	3	10-Sep-84	4K	2	-	-	-	1	-	-	-	-	-	-	-	-	-	-	-	-	-	-	-	-	1	1	24-Apr-84	1	-	-	-	-	2	3	3
07389	LEISTER MOBILE HOME PK	250	C	G	2	R	0A	1	3	N	2	10-Dec-86	1	-	-	-	1	28-Feb-85	G	1	-	-	-	1	-	-	-	-	-	-	-	-	-	-	-	-	-	-	-	-	1	1	13-Dec-84	1	-	-	-	-	1	2	2
07391	BUCKEYE MOBILE HOME PARK	150	C	G	2	-	0A	1	0	-	1	23-May-86	1	-	-	-	1	16-Jan-87	C	1	-	-	-	1	-	-	-	-	-	-	-	-	-	-	-	-	-	-	-	-	1	1	10-Oct-85	3	-	-	-	-	1	1	3
07392	HANSEN MOBILE HOME PARK	75	C	G	2	R	0A	1	0	-	1	17-Nov-86	1	-	-	-	1	22-Oct-85	G	1	-	-	-	1	-	-	-	-	-	-	-	-	-	-	-	-	-	-	-	-	1	1	08-Jul-86	2	-	-	-	-	1	1	2
07393	DESERT ROSE BAR	40	N	G	3	-	5	3	0	-	1	08-Apr-87	1	-	-	-	1	-	-	-	-	-	-	-	-	-	-	-	-	-	-	-	-	-	-	-	-	-	-	-	-	3	04-Dec-86	3	-	-	-	-	3	1	3
07397	BIRCHFIELD TR PK & STAGE STOP	100	C	G	2	R	3	2	0	-	1	01-Aug-86	1	F	N	N	3	15-Jun-83	C	2	-	-	-	1	-	-	-	-	-	-	-	-	-	-	-	-	-	-	-	-	2	1	24-Jul-85	3	-	-	-	-	2	3	3
07400	PALO VERDE SCHOOL	150	N	G	3	-	0A	1	0	-	1	09-Oct-85	1	-	-	-	1	-	-	-	-	-	-	-	-	-	-	-	-	-	-	-	-	-	-	-	-	-	-	-	-	1	-	-	-	-	-	-	1	1	1
07401	LIBERTY SCHOOL	700	N	G	3	-	0A	1	0	-	1	12-Dec-84	1	-	-	-	1	-	-	-	-	-	-	-	-	-	-	-	-	-	-	-	-	-	-	-	-	-	-	-	-	1	24-Apr-84	1	-	-	-	-	1	1	1
07406	PHOENIX INTERNATIONAL RA	200	N	G	3	S	0A	1	0	-	1	29-Jun-86	1	-	-	-	1	-	-	-	-	-	-	-	-	-	-	-	-	-	-	-	-	-	-	-	-	-	-	-	-	1	-	-	-	-	-	-	1	1	1
07407	HARQUAHALA SCHOOL	110	N	G	3	-	0A	1	0	-	1	25-Aug-86	1	-	-	-	1	-	-	-	-	-	-	-	-	-	-	-	-	-	-	-	-	-	-	-	-	-	-	-	-	1	27-Mar-87	2	-	-	-	-	1	1	2
07409	CHANDLER HTS CITRUS-IRR & WC	500	C	G	2	-	1	2	3	N	2	28-Sep-85	1	-	-	-	1	04-Jan-86	C	1	-	-	-	1	-	-	-	-	-	-	-	-	-	-	-	-	-	-	-	-	1	1	11-Jan-84	1	-	-	-	-	2	2	2
07411	PALOMA RANCH-TELLES INC	400	C	G	2	R	1	2	0	-	1	10-Feb-86	1	F	N	Y	3	29-Nov-84	G	1	-	-	-	1	-	-	-	-	-	-	-	-	-	-	-	-	-	-	-	-	1	1	04-Mar-86	1	-	-	-	-	2	3	3
07412	AZ PUBLIC SERV-PALO VERDE	3500	N	G	1	-	1	2	0	-	1	24-Feb-84	2	-	-	-	1	-	-	-	-	-	-	-	-	-	-	-	-	-	-	-	-	-	-	-	-	-	-	-	-	1	25-Oct-85	1	-	-	-	-	2	1	2
07420	DEPT OF ENERGY-PHX DIST	240	N	G	3	N	12	3	0	-	1	31-Aug-84	1	-	-	-	1	-	-	-	-	-	-	-	-	-	-	-	-	-	-	-	-	-	-	-	-	-	-	-	-	1	-	-	-	-	-	-	3	1	3
07421	USAF-WATERDOG REC	560	N	S	3	-	1	2	0	-	1	12-May-87	1	-	-	-	1	-	-	-	-	-	-	-	-	-	-	-	-	-	-	-	-	-	-	-	3	2	6	N	3	2	1	12-Jun-87	1	-	-	-	-	2	3	3
07426	ARCTIC ICE & WATER CO	75	N	G	3	-	1	2	0	-	1	10-Jun-84	2	-	-	-	1	-	-	-	-	-	-	-	-	-	-	-	-	-	-	-	-	-	-	-	-	-	-	-	-	1	29-Jan-80	1	-	-	-	-	2	1	2
07428	ARLINGTON SCHOOL	127	N	G	3	-	0A	1	0	-	1	25-Feb-86	1	N	Y	N	3	-	-	-	-	-	-	-	-	-	-	-	-	-	-	-	-	-	-	-	-	-	-	-	-	1	30-Jan-86	3	-	-	-	-	1	3	3
07431	PALO VERDE MH & RV PARK	640	C	G	2	R	0A	1	0	-	1	20-Sep-82	3	-	-	-	1	23-Oct-85	G	1	-	-	-	1	-	-	-	-	-	-	-	-	-	-	-	-	-	-	-	-	1	1	25-Oct-85	1	-	-	-	-	3	1	3
07438	SUN-LAND BEEF	300	N	G	3	-	0A	1	0	-	1	26-Jan-87	1	-	-	-	1	-	-	-	-	-	-	-	-	-	-	-	-	-	-	-	-	-	-	-	-	-	-	-	-	1	25-Apr-84	1	-	-	-	-	1	1	1
07440	WESTERN MEAT PACKING CO	75	N	G	3	-	0A	1	0	-	1	14-Apr-87	1	N	N	N	3	-	-	-	-	-	-	-	-	-	-	-	-	-	-	-	-	-	-	-	-	-	-	-	-	3	24-Apr-87	3	-	-	-	-	1	3	3
07441	AGUA FRIA DIV-CLEARWATER FARMS	600	C	G	2	R	0A	1	0	-	1	23-Sep-85	1	-	-	-	1	02-Nov-83	G	1	-	-	-	1	-	-	-	-	-	-	-	-	-	-	-	-	-	-	-	-	1	1	18-Sep-85	1	-	-	-	-	1	1	1
07443	RAINBOW VALLEY BRD HOME	28	N	G	3	-	5	3	0	-	1	30-Aug-84	1	-	-	-	1	-	-	-	-	-	-	-	-	-	-	-	-	-	-	-	-	-	-	-	-	-	-	-	-	1	30-Jul-81	1	-	-	-	-	3	1	3
07446	AZDOC-PERRYVILLE TRAINING CTR	1200	C	W	1	P	0A	1	3	N	2	-	-	-	-	-	-	-	-	-	-	-	-	-	-	-	-	-	-	-	-	-	-	-	-	-	-	-	-	-	-	1	-	-	-	-	-	-	1	2	2
07447	AZDOT-HASSAYAMPA RIVER R/A	500	N	G	3	-	1	2	3	N	2	30-Apr-85	1	-	-	-	1	-	-	-	-	-	-	-	-	-	-	-	-	-	-	-	-	-	-	-	-	-	-	-	-	1	22-Sep-82	1	-	-	-	-	2	2	2
07448	PARADISE PEAK M.H.P.	950	C	G	2	-	0A	1	0	-	1	07-Jan-87	1	-	-	-	1	15-Dec-86	C	1	-	-	-	1	-	-	-	-	-	-	-	-	-	-	-	-	-	-	-	-	1	3	17-Apr-86	3	-	-	-	-	1	1	3
07451	HINCKLEY & SCHMITT WTR CO	2000	N	W	1	-	0A	1	0	-	1	-	-	-	-	-	-	-	-	-	-	-	-	-	-	-	-	-	-	-	-	-	-	-	-	-	-	-	-	-	-	-	26-Nov-86	1	-	-	-	-	1	1	1
07453	CARIOCA OIL CO/NW GRAND	250	N	G	3	-	0A	1	0	-	1	30-Dec-86	1	-	-	-	1	-	-	-	-	-	-	-	-	-	-	-	-	-	-	-	-	-	-	-	-	-	-	-	-	3	16-Jul-86	1	-	-	-	-	1	1	3
07454	SUNBURST FOOD & WATER CO	3800	C	S	1	N	0A	1	0	-	1	25-Jun-86	1	-	-	-	1	-	-	-	-	-	-	-	-	-	-	-	-	-	-	-	-	-	-	-	9	3	-	0	1	2	-	23-Jul-86	1	-	-	-	-	3	1	3
07455	AMERRIC INN WICKENBURG	55	N	G	3	N	0A	1	0	-	1	-	-	-	-	-	1	-	-	-	-	-	-	-	-	-	-	-	-	-	-	-	-	-	-	-	-	-	-	-	-	1	16-Oct-86	1	-	-	-	-	1	1	1
07459	AZ VET. MEMORIAL CEM.	50	N	G	3	N	0A	1	3	N	2	22-Jan-87	1	-	-	-	1	-	-	-	-	-	-	-	-	-	-	-	-	-	-	-	-	-	-	-	-	-	-	-	-	-	23-Apr-87	2	-	-	-	-	1	2	2
07460	SIERRA SPRINGS WATER CO	400	N	G	3	N	0A	1	0	-	1	03-Apr-87	1	-	-	-	1	-	-	-	-	-	-	-	-	-	-	-	-	-	-	-	-	-	-	-	-	-	-	-	-	-	17-Sep-86	2	-	-	-	-	1	1	2
07461	CLEAR SPRINGS WATER CO	1001	N	P	1	N	1	2	0	-	1	-	-	-	-	-	-	-	-	-	-	-	-	-	-	-	-	-	-	-	-	-	-	-	-	-	-	-	-	-	-	-	03-Oct-86	1	-	-	-	-	2	1	2
07462	BUCKEYE MUNIC AIRPORT	25	N	G	3	N	4	3	0	-	1	-	-	-	-	-	1	-	-	-	-	-	-	-	-	-	-	-	-	-	-	-	-	-	-	-	-	-	-	-	-	-	21-Oct-86	-	-	-	-	-	3	1	3
07465	BISCUIT FLAT GEN STORE	100	N	G	3	N	2	2	0	-	1	29-Oct-86	1	-	-	-	1	-	-	-	-	-	-	-	-	-	-	-	-	-	-	-	-	-	-	-	-	-	-	-	-	1	-	05-Nov-86	3	-	-	-	-	2	1	3
07466	FOREPOUGH RANCHETTES	30	C	G	2	N	1	2	0	-	1	09-Dec-86	1	F	Y	N	3	-	-	-	-	-	-	-	-	-	-	-	-	-	-	-	-	-	-	-	-	-	-	-	-	2	3	22-Jan-87	-	-	-	-	-	2	3	3
07467	AGUILA IMPROV ASSOC	40	N	G	3	N	0A	1	0	-	1	-	-	-	-	-	-	-	-	-	-	-	-	-	-	-	-	-	-	-	-	-	-	-	-	-	-	-	-	-	-	-	19-Feb-87	1	-	-	-	-	1	1	1
07470	ALKAY CAFE/AZ LIVESTOCK AUCT	100	N	G	3	N	1	2	0	-	1	20-Feb-87	1	-	-	-	1	-	-	-	-	-	-	-	-	-	-	-	-	-	-	-	-	-	-	-	-	-	-	-	-	1	02-Dec-86	3	-	-	-	-	2	1	3
07471	REEMS ROAD WATER COOP	80	C	G	2	N	1	2	0	-	1	15-Dec-86	1	N	Y	N	3	12-Dec-86	C	1	-	-	-	-	-	-	-	-	-	-	-	-	-	-	-	-	-	-	-	-	1	3	13-Jan-87	-	-	-	-	-	2	3	3
07472	PARADISE VLY SCHOOL (DIST #83)	25	N	G	3	N	1	2	0	-	1	12-Dec-86	1	-	-	-	1	-	-	-	-	-	-	-	-	-	-	-	-	-	-	-	-	-	-	-	-	-	-	-	-	3	-	-	-	-	-	-	2	1	3
07473	NEW RIVER STATION	100	N	G	3	N	0A	1	0	-	1	16-Feb-87	1	-	-	-	1	-	-	-	-	-	-	-	-	-	-	-	-	-	-	-	-	-	-	-	-	-	-	-	-	-	-	-	-	-	-	-	1	1	1
07476	MARTORI CAMP/FARMS	55	N	G	3	N	1	2	0	-	1	02-Apr-87	-	-	-	-	1	-	-	-	-	-	-	-	-	-	-	-	-	-	-	-	-	-	-	-	-	-	-	-	-	3	26-Mar-87	-	-	-	-	-	2	1	3
07477	PAI DOMESTIC/MARTORI FARMS	120	N	G	3	N	1	2	0	-	1	02-Apr-87	-	-	-	-	-	-	-	-	-	-	-	-	-	-	-	-	-	-	-	-	-	-	-	-	-	-	-	-	-	3	26-Mar-87	-	-	-	-	-	2	1	3
07478	AGUILA ELEM SCHOOL	75	N	G	3	N	0A	1	0	-	1	05-Mar-87	1	-	-	-	1	-	-	-	-	-	-	-	-	-	-	-	-	-	-	-	-	-	-	-	-	-	-	-	-	-	-	-	-	-	-	-	1	1	1

MARICOPA COUNTY

PWSID	NAME	POP	TYP	SRC	CLS	NOTES	BACT BSMP	BSST	BMCL	BPN	BQST	INORG IDATE	ISST	IMCL	ICKS	IPNS	IQST	RADS RDATE	RSMP	RSST	RMCL	RCNS	RPN	RQST	ORG ODATE	OSST	OMCL	OCKS	OPN	OQST	THMS THSMP	THSST	THMCL	THPN	THQST	TURB TSMP	TSST	TMCL	TPN	TQST	COR COSST	OP OPST	O&M SDATE	OMST	SCHED CSEST	CSPRG	CSPNT	CSST	SUMMARY SST	SQST	SUMST
07479	TURF SOARING SCHOOL	254	C	G	2	N	0A	1	0	-	1	04-Feb-87	1	-	-	-	1	28-May-87	2Q	2	-	-	-	1	-	-	-	-	-	-	-	-	-	-	-	-	-	-	-	-	-	-	-	2	-	-	-	-	2	1	2
07480	WATERMAID-FILTERLAND USA INC	1001	C	P	1	N	2	2	0	-	1	-	-	-	-	-	-	-	-	-	-	-	-	-	-	-	-	-	-	-	-	-	-	-	-	-	-	-	-	-	-	-	23-Feb-87	1	-	-	-	-	2	1	2
07483	MCADAMS WATER COMPANY	30	C	G	2	N	0A	1	0	-	1	-	-	-	-	-	1	23-Jun-87	1Q	2	-	-	-	1	-	-	-	-	-	-	-	-	-	-	-	-	-	-	-	-	-	1	18-Feb-87	3	-	-	-	-	2	1	3
07484	OLIVE AVE HOMEOWNERS ASSN	100	C	G	2	N	0A	1	0	-	1	30-Dec-86	1	F	N	N	3	-	-	-	-	-	-	-	-	-	-	-	-	-	-	-	-	-	-	-	-	-	-	-	2	-	30-Jun-86	-	-	-	-	-	2	3	3
07498	SCOTTSDALE WATER SERVICE CO	31500	C	S	1	N	3	2	0	-	1	-	-	-	-	-	-	-	-	-	-	-	-	-	-	-	-	-	-	-	-	-	-	-	-	-	-	-	-	-	2	1	19-Dec-86	1	-	-	-	-	2	1	2
07600	WESTWARD MOTEL	42	N	G	3	-	0A	1	0	-	1	24-Jul-86	1	-	-	-	1	-	-	-	-	-	-	-	-	-	-	-	-	-	-	-	-	-	-	-	-	-	-	-	-	1	12-Mar-81	1	-	-	-	-	1	1	1
07601	WILHOIT WATER CO	400	C	G	2	-	0A	1	0	-	1	24-Feb-86	1	N	Y	N	3	09-Dec-86	C	1	-	-	-	1	-	-	-	-	-	-	-	-	-	-	-	-	-	-	-	-	1	3	31-Jul-86	1	-	-	-	-	1	3	3
07602	FOOTHILLS MHP	70	N	G	3	-	7	3	3	N	3	02-Jul-86	1	-	-	-	1	27-Feb-87	1Q	2	-	-	-	1	-	-	-	-	-	-	-	-	-	-	-	-	-	-	-	-	1	3	01-Apr-87	3	-	-	-	-	3	3	3
07604	STAGE STOP TRLR RV PK	200	N	G	3	-	0A	1	0	-	1	12-Dec-84	1	-	-	-	1	-	-	-	-	-	-	-	-	-	-	-	-	-	-	-	-	-	-	-	-	-	-	-	-	1	05-May-81	3	-	-	-	-	1	1	3
07607	WRANGLER'S ROOST DUDE RANCH	30	N	G	3	-	9	3	3	N	3	24-Jun-85	1	-	-	-	1	-	-	-	-	-	-	-	-	-	-	-	-	-	-	-	-	-	-	-	-	-	-	-	-	1	17-Jun-82	1	-	-	-	-	3	3	3
07608	RIGBY WATER CO/HOLLY ACRES	213	C	G	2	-	0A	1	0	-	1	01-May-85	1	-	-	-	1	02-Apr-86	2Q	3	-	-	-	1	-	-	-	-	-	-	-	-	-	-	-	-	-	-	-	-	1	1	08-Jan-82	1	-	-	-	-	3	1	3
07609	RIGBY NATER CO/CHILDRESS	30	C	G	2	-	0A	1	0	-	1	01-May-85	1	-	-	-	1	12-Apr-86	2Q	3	-	-	-	1	-	-	-	-	-	-	-	-	-	-	-	-	-	-	-	-	1	1	08-Jan-82	1	-	-	-	-	3	1	3
07610	TANKERSLEY WATER CO/LINDSAY	28	C	G	2	-	0A	1	3	N	2	24-Feb-87	1	-	-	-	1	26-May-87	2Q	2	-	-	-	1	-	-	-	-	-	-	-	-	-	-	-	-	-	-	-	-	1	1	07-Mar-84	1	-	-	-	-	2	2	2
07612	TANKERSLEY WATER CO/CLAXTON	378	C	G	2	-	3	2	0	-	1	24-Feb-87	1	-	-	-	1	26-May-87	2Q	2	-	-	-	1	-	-	-	-	-	-	-	-	-	-	-	-	-	-	-	-	1	3	07-Mar-84	1	-	-	-	-	2	1	3
07613	TANKERSLEY WATER CO/RECKER	57	C	G	2	-	0A	1	6	N	3	24-Feb-87	1	-	-	-	1	26-May-87	2Q	2	-	-	-	1	-	-	-	-	-	-	-	-	-	-	-	-	-	-	-	-	1	1	21-Mar-84	1	-	-	-	-	2	3	3
07614	GOODYEAR WATER DEPT/INDUST PK	40	C	G	2	R	0A	1	0	-	1	03-Nov-86	1	-	-	-	1	08-Aug-84	C	1	-	-	-	1	-	-	-	-	-	-	-	-	-	-	-	-	-	-	-	-	1	1	11-Mar-84	1	-	-	-	-	1	1	1
07619	SHAMROCK FOODS	900	N	G	3	-	0A	1	0	-	1	20-May-86	1	-	-	-	1	-	-	-	-	-	-	-	-	-	-	-	-	-	-	-	-	-	-	-	-	-	-	-	-	3	-	-	-	-	-	-	1	1	3
07621	MICHIGAN TRAILER PK	300	C	G	2	-	1	2	0	-	1	11-Dec-84	1	-	-	-	1	30-Sep-85	C	1	-	-	-	1	-	-	-	-	-	-	-	-	-	-	-	-	-	-	-	-	1	1	08-Oct-83	1	-	-	-	-	2	1	2
07623	GENERAL MOTOR PROVING GRDS	700	N	G	3	-	4	3	0	-	1	17-Nov-83	2	-	-	-	1	-	-	-	-	-	-	-	-	-	-	-	-	-	-	-	-	-	-	-	-	-	-	-	-	1	11-Feb-83	2	-	-	-	-	3	1	3
07624	PIONEER AZ FOUNDATION	200	N	G	3	-	0A	1	0	-	1	11-Apr-85	1	-	-	-	1	-	-	-	-	-	-	-	-	-	-	-	-	-	-	-	-	-	-	-	-	-	-	-	-	1	07-Dec-82	1	-	-	-	-	1	1	1
07628	GOODYEAR FARMS	120	C	G	2	-	11	3	0	-	1	10-Aug-83	2	F	N	N	3	01-Feb-85	C	1	-	-	-	1	-	-	-	-	-	-	-	-	-	-	-	-	-	-	-	-	1	3	18-Sep-85	1	-	-	-	-	3	3	3
07630	APACHE LAKE MARINA	300	N	S	3	-	3	2	0	-	1	18-Nov-86	1	-	-	-	1	-	-	-	-	-	-	-	-	-	-	-	-	-	-	-	-	-	-	2	2	0	-	1	-	1	05-Jun-84	3	-	-	-	-	2	1	3
07632	THE MEADOWS	50	N	G	3	-	0A	1	0	-	1	18-Sep-84	1	-	-	-	1	-	-	-	-	-	-	-	-	-	-	-	-	-	-	-	-	-	-	-	-	-	-	-	-	1	07-Sep-84	1	-	-	-	-	1	1	1
07633	HOPEVILLE COMM FOR WATER, INC	120	C	G	2	-	1	2	0	-	1	05-Sep-84	1	-	-	-	1	31-Jul-85	C	1	-	-	-	1	-	-	-	-	-	-	-	-	-	-	-	-	-	-	-	-	1	1	-	-	-	-	-	-	2	1	2
07635	CHRYSLER PROVING GROUNDS	130	N	G	3	-	2	2	0	-	1	07-Aug-85	1	-	-	-	1	-	-	-	-	-	-	-	-	-	-	-	-	-	-	-	-	-	-	-	-	-	-	-	1	1	-	-	-	-	-	-	2	1	2
07637	PECAN GROVE TP WTR CO	101	C	G	2	-	0A	1	0	-	1	11-Feb-85	1	N	S	N	3	02-Feb-87	C	1	-	-	-	1	-	-	-	-	-	-	-	-	-	-	-	-	-	-	-	-	1	3	-	-	-	-	-	-	1	3	3
07638	AZ/NY HORNESS RACING DBA AZ	950	N	G	3	S	2	2	0	-	1	16-Jan-86	1	-	-	-	1	-	-	-	-	-	-	-	-	-	-	-	-	-	-	-	-	-	-	-	-	-	-	-	-	3	23-Jan-86	1	-	-	-	-	2	1	3
07641	RC JONES WATER COOP	100	C	G	2	-	1	2	3	N	2	14-Feb-85	1	-	-	-	1	03-Jan-86	C	1	-	-	-	1	-	-	-	-	-	-	-	-	-	-	-	-	-	-	-	-	1	1	19-Dec-84	-	-	-	-	-	2	2	2
07642	LAST CHANCE TRADING POST	25	N	G	3	-	0A	1	0	-	1	28-May-85	1	N	N	N	3	-	-	-	-	-	-	-	-	-	-	-	-	-	-	-	-	-	-	-	-	-	-	-	-	3	27-Sep-85	1	-	-	-	-	1	3	3
07643	BROCK AUTO WAREHOUSE	40	N	G	3	-	0A	1	0	-	1	21-May-85	1	-	-	-	1	-	-	-	-	-	-	-	-	-	-	-	-	-	-	-	-	-	-	-	-	-	-	-	-	1	01-Aug-86	3	-	-	-	-	1	1	3
07644	SW 1/4 SEC 21 WATER COOP	30	C	W	2	-	0A	1	0	-	1	-	-	-	-	-	-	-	-	-	-	-	-	-	-	-	-	-	-	-	-	-	-	-	-	-	-	-	-	-	-	1	-	-	-	-	-	-	1	1	1
07645	SURPRISE MUN-HAPPY TRAILS	1000	C	G	1	-	0A	1	0	-	1	30-Dec-86	1	-	-	-	1	30-Dec-86	C	1	-	-	-	1	-	-	-	-	-	-	-	-	-	-	-	-	-	-	-	-	1	1	30-May-86	2	-	-	-	-	1	1	2
07648	TONOPAH BOTTLED WATER	1000	N	W	1	-	0A	1	0	-	1	-	-	-	-	-	-	-	-	-	-	-	-	-	-	-	-	-	-	-	-	-	-	-	-	-	-	-	-	-	-	3	23-May-83	2	-	-	-	-	1	1	3
07654	CANYON LAKE MARINA	900	N	G	3	N	0A	1	3	N	2	11-Nov-85	1	-	-	-	1	-	-	-	-	-	-	-	-	-	-	-	-	-	-	-	-	-	-	-	-	-	-	-	-	1	01-Jul-85	3	-	-	-	-	1	2	3
07655	THE OASIS WATER PARK	2000	N	G	1	NS	3	2	0	-	1	28-Jun-85	1	-	-	-	1	-	-	-	-	-	-	-	-	-	-	-	-	-	-	-	-	-	-	-	-	-	-	-	-	1	02-Jul-85	-	-	-	-	-	2	1	2
07657	SAGUARO LAKE MAR WATER	900	N	S	3	-	1	2	0	-	1	10-Dec-86	1	-	-	-	1	-	-	-	-	-	-	-	-	-	-	-	-	-	-	-	-	-	-	1	2	0	-	1	-	1	17-Jul-85	3	-	-	-	-	2	1	3
07659	SUNNY VALLEY CITRUS LAB	50	N	G	3	N	2	2	0	-	1	11-Sep-85	1	-	-	-	1	-	-	-	-	-	-	-	-	-	-	-	-	-	-	-	-	-	-	-	-	-	-	-	-	1	15-Aug-86	3	-	-	-	-	2	1	3
07660	SHANGRILA ASSOC INC	100	C	G	2	R	0A	1	3	N	2	09-Jan-86	1	-	-	-	1	08-May-86	G	1	-	-	-	1	-	-	-	-	-	-	-	-	-	-	-	-	-	-	-	-	1	3	31-Jul-85	3	-	-	-	-	1	2	3
07662	LA CHULA VISTA REST/APTS	25	N	G	3	-	1	2	0	-	1	21-Jan-86	1	-	-	-	1	-	-	-	-	-	-	-	-	-	-	-	-	-	-	-	-	-	-	-	-	-	-	-	-	1	18-Sep-85	2	-	-	-	-	2	1	2
07663	SKIPIN RANCH RV PARK	26	N	G	3	N	8	3	0	-	1	-	-	-	-	-	-	-	-	-	-	-	-	-	-	-	-	-	-	-	-	-	-	-	-	-	-	-	-	-	-	-	-	-	-	-	-	-	3	1	3
07664	TRI CITY WATER CON	1000	N	W	1	-	0A	1	0	-	1	24-Sep-85	1	-	-	-	1	-	-	-	-	-	-	-	-	-	-	-	-	-	-	-	-	-	-	-	-	-	-	-	-	3	13-Aug-85	2	-	-	-	-	1	1	3
07665	RANCHO DE LOS CABALLEROS	25	N	G	3	-	0A	1	3	N	2	19-Aug-85	1	-	-	-	1	-	-	-	-	-	-	-	-	-	-	-	-	-	-	-	-	-	-	-	-	-	-	-	-	3	09-Nov-85	2	-	-	-	-	1	2	3
07667	RON NIX COWTOWN, AZ	800	N	G	3	-	2	2	0	-	1	25-Nov-85	1	-	-	-	1	-	-	-	-	-	-	-	-	-	-	-	-	-	-	-	-	-	-	-	-	-	-	-	-	3	02-Dec-85	1	-	-	-	-	2	1	3
07668	WILD HORSE WEST	60	N	G	3	-	0A	1	0	-	1	13-Sep-85	1	-	-	-	1	-	-	-	-	-	-	-	-	-	-	-	-	-	-	-	-	-	-	-	-	-	-	-	-	1	10-Sep-85	2	-	-	-	-	1	1	2
07670	SAGUARO ACRES MGNT INC	115	C	G	2	-	0A	1	0	-	1	07-Oct-85	1	-	-	-	1	-	-	-	-	-	-	-	-	-	-	-	-	-	-	-	-	-	-	-	-	-	-	-	1	1	25-Sep-85	3	-	-	-	-	1	1	3
07671	PEEK-A-BOO WATER COOP	80	C	G	2	-	0A	1	0	-	1	21-Oct-85	1	-	-	-	1	07-Oct-86	4K	2	-	-	-	1	-	-	-	-	-	-	-	-	-	-	-	-	-	-	-	-	1	1	27-Sep-85	2	-	-	-	-	2	1	2
07672	BOGLE FARM W.C.	250	C	G	2	-	0A	1	3	N	2	26-Jan-87	1	-	-	-	1	-	0	3	-	-	-	-	-	-	-	-	-	-	-	-	-	-	-	-	-	-	-	-	2	1	26-Sep-85	3	-	-	-	-	3	2	3

MARICOPA COUNTY

PWSID	NAME	POP	TYPE	SCRL	NOTES	BACT BSMPT	BACT BSMST	BACT BMCL	BACT BPN	BACT BQST	IDATE	INORG ISST	INORG IMCL	INORG ICKS	INORG IPNS	INORG IQST	RDATE	RADS RSMP	RADS RST	RADS RMCLS	RADS RNS	RADS RQST	ODATE	ORG OSST	ORG OMCL	ORG OCKS	ORG OPNS	ORG OQST	THMS TTHMST	THMS TTHMCL	THMS TTHMPN	THMS TTHMQS	TURB TSMPT	TURB TSMCL	TURB TPNS	TURB TQST	COR COST	OPST	SDATE	O&M OMST	SCHED CSERT	SCHED CSPRG	SCHED CSNT	SUMMARY SSQTT	SUMMARY SSUMT
07674	ROAD RUNNER BAR & CAFE	100	CG	2	-	2	2	6	N	3	31-Jan-86	1	-	-	-	1	-	-	-	-	-	-	-	-	-	-	-	-	-	-	-	-	-	-	-	-	-	1	10-Feb-86	3	-	-	-	-	2	3	3
07675	TEENCHALLENGE CHRIST CENTER	50	CG	2	-	3	2	0	-	1	04-Sep-85	1	-	-	-	1	28-Aug-86	C	1	-	-	1	-	-	-	-	-	-	-	-	-	-	-	-	-	-	1	1	08-Nov-85	1	-	-	-	-	2	1	2
07676	GREER-MINOR FARMS	30	NG	3	N	0A	1	3	N	2	-	1	N	N	N	3	-	-	-	-	-	-	-	-	-	-	-	-	-	-	-	-	-	-	-	-	-	1	08-Aug-86	2	-	-	-	-	1	3	3
07677	VALLEY VIEW WATER COMPANY	80	CG	2	-	0A	1	0	-	1	17-Dec-85	1	F	Y	N	3	29-Jul-86	4K	1	-	-	1	-	-	-	-	-	-	-	-	-	-	-	-	-	-	1	1	28-May-86	2	-	-	-	-	1	3	3
07678	MADABURG SCHOOL (DIST #81)	80	NG	3	N	1	2	0	-	1	26-Feb-86	1	-	-	-	1	-	-	-	-	-	-	-	-	-	-	-	-	-	-	-	-	-	-	-	-	-	1	14-Apr-86	1	-	-	-	-	2	1	2
07682	FRIENDLY VILLAGE OF ORANGEWOOD	800	CG	2	-	1	2	0	-	1	19-Feb-86	1	-	-	-	1	28-May-87	2Q	2	-	-	1	-	-	-	-	-	-	-	-	-	-	-	-	-	-	-	1	26-Dec-85	3	-	-	-	-	2	1	3
07683	NEW RIVER ELEM SCHOOL	450	NG	3	N	0A	1	0	-	1	23-Apr-86	1	-	-	-	1	-	-	-	-	-	-	-	-	-	-	-	-	-	-	-	-	-	-	-	-	-	1	26-Feb-86	2	-	-	-	-	1	1	2
07684	TURF PARADISE INC STABLE	750	NG	3	-	1	2	6	N	3	07-Apr-86	1	N	N	N	3	-	-	-	-	-	-	-	-	-	-	-	-	-	-	-	-	-	-	-	-	-	1	14-Feb-86	3	-	-	-	-	2	3	3
07685	ARLINGTON FARMS WATER COMPANY	60	CG	2	-	7	3	0	-	1	11-Feb-87	1	F,N	N	N	3	15-Jun-87	2Q	2	-	-	1	-	-	-	-	-	-	-	-	-	-	-	-	-	-	-	1	07-Feb-86	1	-	-	-	-	3	3	3
07687	PHOENIX WEST KOA	750	NG	3	N	0A	1	3	-	2	31-Mar-86	1	-	-	-	1	-	-	-	-	-	-	-	-	-	-	-	-	-	-	-	-	-	-	-	-	-	1	07-Feb-86	1	-	-	-	-	1	2	2
07693	HAMILTONS CORNER	60	NG	3	N	0A	1	0	-	1	09-Oct-86	1	-	-	-	1	-	-	-	-	-	-	-	-	-	-	-	-	-	-	-	-	-	-	-	-	-	1	18-Dec-86	2	-	-	-	-	1	1	2
07695	SURPRISE MUNI-SUN VILLAGE	400	CG	2	N	0A	1	0	-	1	30-Dec-86	1	-	-	-	1	30-Dec-86	G	1	-	-	1	-	-	-	-	-	-	-	-	-	-	-	-	-	-	-	1	30-May-86	1	-	-	-	-	1	1	1
07700	FEDERAL CORR. INSTIT.	900	CG	2	N	0A	1	0	-	1	-	1	-	-	-	1	-	-	-	-	-	-	-	-	-	-	-	-	-	-	-	-	-	-	-	-	-	-	13-Mar-87	2	-	-	-	-	1	1	2
07854	CAMP CREEK COMM ASSN/KENTUCK	56	NG	3	-	12	3	0	-	1	16-May-83	3	-	-	-	1	-	-	-	-	-	-	-	-	-	-	-	-	-	-	-	-	-	-	-	-	-	3	28-Dec-83	1	-	-	-	-	3	1	3
07864	TONTO NF-TORTILLA CAMPGROUND	159	NG	3	-	0A	1	0	-	1	05-May-86	1	-	-	-	1	-	-	-	-	-	-	-	-	-	-	-	-	-	-	-	-	-	-	-	-	-	1	-	-	-	-	-	-	1	1	1

MOHAVE COUNTY

PWSID	NAME	POP	TYP	SRC	CLS	NOTES	BACT BSMP	BSST	BMCL	BPN	BQST	INORG IDATE	ISST	IMCL	ICKS IPN IQST	RADS RDATE	RSMP RSST RMCL RCN RPN RQST	ORG ODATE	OSST OMCL OCKS OPN OQST	THMS	TURB	COR COST	OP OPST	O&M SDATE	ONST	SCHED	SUMMARY
08001	OATMAN WATER CO	280	C	S	2	R	0A	1	0	-	1	03-Mar-87	1	-	- - 1	18-Dec-84	G 1 - - - 1	15-Jun-87	1 - - - 1	- - - - -	- - - - -	2	1	10-Jan-86	3	- - - -	2 1 3
08002	AT & SF RAILROAD/PEACH SPRINGS	900	C	G	2	R	0A	1	0	-	1	20-Dec-85	1	-	- - 1	30-Sep-80	0 3 - - - 1	-	- - - - -	- - - - -	- - - - -	2	3	15-Aug-78	1	- - - -	3 1 3
08003	BERMUDA WATER CO/BERMUDA CITY	942	C	G	2	R	0A	1	0	-	1	25-Oct-85	1	-	- - 1	04-Mar-85	G 1 - - - 1	-	- - - - -	- - - - -	- - - - -	1	1	10-Apr-86	1	- - - -	1 1 1
08005	CHLORIDE WATER CORP	250	C	G	2	-	1	2	0	-	1	02-Jul-85	1	-	- - 1	01-Jul-85	4K 1 a,RS N 3	-	- - - - -	- - - - -	- - - - -	1	1	30-May-85	3	- - - -	2 3 3
08010	DAVIS DAM/WATER & POWER RES	100	C	S	2	R	5	3	0	-	1	17-Dec-86	1	-	- - 1	29-May-85	4K 2 - - - 1	26-Nov-84	1 - - - 1	- - - - -	1 2 0 - 1	1	1	10-Oct-84	1	- - - -	3 1 3
08012	PEBBLE LAKE	450	C	G	2	R	0A	1	0	-	1	10-Mar-86	1	-	- - 1	05-Nov-85	G 1 - - - 1	-	- - - - -	- - - - -	- - - - -	1	1	10-Oct-86	2	- - - -	1 1 2
08013	BLM-BURRO CREEK R/A	75	N	G	3	-	0A	1	0	-	1	02-Jun-86	1	-	- - 1	-	- - - - - -	-	- - - - -	- - - - -	- - - - -	-	3	13-Nov-85	3	- - - -	1 1 3
08014	HATCH VALLEY WATER CO	110	C	G	2	R	2	2	0	-	1	18-Jun-86	1	-	- - 1	07-Aug-85	G 1 - - - 1	-	- - - - -	- - - - -	- - - - -	1	1	31-Jul-80	1	- - - -	2 1 2
08015	HAVASU WATER CO/DAVID GUTHRIE	1500	C	G	1	R	3	2	3	N	3	12-Nov-85	1	-	- - 1	30-Aug-83	G 1 - - - 1	-	- - - - -	- - - - -	- - - - -	1	1	30-Aug-85	1	- - - -	2 3 3
08016	MOHAVE CNTY PKS DEPT/HUALAPAI	1000	N	G	1	-	2	2	0	-	1	08-Jan-87	1	-	- - 1	-	- - - - - -	-	- - - - -	- - - - -	- - - - -	-	1	05-Apr-84	2	- - - -	2 1 2
08017	JOSHUA VLY/EDP SYS-LASVEGAS	380	C	G	2	R	0A	1	3	N	2	05-Feb-86	1	-	- - 1	13-May-83	G 2 - - - 1	-	- - - - -	- - - - -	- - - - -	1	1	09-Apr-80	1	- - - -	2 2 2
08018	KATHERINE RESORTS LANDS WTR CO	80	C	G	2	R	2	2	3	N	2	22-Jan-86	1	F	Y N 3	27-Mar-84	G 1 - - - 1	-	- - - - -	- - - - -	- - - - -	1	1	10-Dec-86	3	- - - -	2 3 3
08019	KATHERINE WATER WORKS ASSN	140	C	S	2	R	3	2	0	-	1	13-Jan-87	1	-	- - 1	27-Jan-87	C 1 - - - 1	13-Jan-87	1 - - - 1	- - - - -	10 3 0 N 1	1	1	09-Feb-84	1	- - - -	3 1 3
08020	KINGMAN MUNIC WATER DEPT	20000	C	G	1	R	0A	1	0	-	1	11-Jan-87	1	-	- - 1	30-Aug-84	G 1 - - - 1	-	- - - - -	0 1 - - 1	- - - - -	1	1	28-May-85	2	- - - -	1 1 2
08021	LAGOON ESTATES COMM SYS	78	C	G	2	-	1	2	3	N	2	09-Dec-85	1	-	- - 1	03-Dec-85	3Q 3 - - - 1	-	- - - - -	- - - - -	- - - - -	1	1	10-Oct-84	3	- - - -	3 2 3
08022	LAKE HAVASU CITY	17500	C	G	1	-	0A	1	0	-	1	25-Apr-85	1	-	- - 1	05-May-87	1Q 2 - - - 1	-	- - - - -	0 1 - - 1	- - - - -	1	1	28-Mar-86	2	- - - -	2 1 2
08023	DOLAN SPRINGS WATER CO, INC	260	C	G	2	R	0A	1	0	-	1	07-Jan-87	1	-	- - 1	19-Oct-84	G 1 - - - 1	-	- - - - -	- - - - -	- - - - -	1	1	10-Jul-85	2	- - - -	1 1 2
08024	GOLDEN SHORES WATER CO	804	C	G	2	R	0A	1	6	N	3	21-Apr-86	1	-	- - 1	22-Feb-85	G 1 - - - 1	-	- - - - -	- - - - -	- - - - -	1	1	19-Sep-84	2	- - - -	1 3 3
08026	HI WATER ASSN	40	C	G	2	-	1	2	0	-	1	02-Oct-84	1	-	- - 1	25-Oct-84	1Q 3 - - - -	-	- - - - -	- - - - -	- - - - -	1	1	11-Jun-81	1	- - - -	3 1 3
08027	MOCCASIN MUNIC WATER DEPT	25	N	G	3	-	6	3	0	-	1	05-Aug-80	3	-	- - 1	-	- - - - - -	-	- - - - -	- - - - -	- - - - -	-	1	14-Mar-79	3	- - - -	3 1 3
08029	AZ PKS BRD-CATTAIL COVE SYS	400	N	G	3	-	1	2	3	N	2	11-Jun-85	1	-	- - 1	-	- - - - - -	-	- - - - -	- - - - -	- - - - -	-	1	07-Dec-83	1	- - - -	2 2 2
08031	RIO VERDE WATER	164	C	P	2	P	1	2	0	-	1	-	-	-	- - -	-	- - - - - -	-	- - - - -	- - - - -	- - - - -	-	1	13-Aug-80	1	- - - -	2 1 2
08032	CITIZENS UTL/RIVIERA/RIVER	18165	C	G	1	R	0A	1	0	-	1	13-May-85	1	-	- - 1	29-Jun-85	G 1 - - - 1	-	- - - - -	0 1 0 - 1	- - - - -	1	1	28-Apr-82	1	- - - -	1 1 1
08033	SOUTHWEST GAS CORP OF AZ	100	N	G	3	N	0A	1	0	-	1	-	-	-	- - -	-	- - - - - -	-	- - - - -	- - - - -	- - - - -	-	-	17-Jul-86	-	- - - -	1 1 1
08034	WILLOW VALLEY WATER CO, INC	230	C	G	2	R	0A	1	3	N	2	10-Jul-84	2	-	- - 1	04-Nov-84	G 1 - - - 1	-	- - - - -	- - - - -	- - - - -	1	1	29-Aug-85	1	- - - -	2 2 2
08035	TRUXTON CANYON WATER CO	175	C	G	2	-	1	2	0	-	1	01-Jul-85	1	-	- - 1	01-Jun-87	C 1 - - - 1	-	- - - - -	- - - - -	- - - - -	2	1	30-May-86	3	- - - -	2 1 3
08036	CITIZENS UTL/BULLHEAD CITY	1131	C	G	1	R	0A	1	0	-	1	13-May-85	1	-	- - 1	29-Jun-85	G 1 - - - 1	-	- - - - -	- - - - -	- - - - -	1	1	28-Apr-82	1	- - - -	1 1 1
08037	CITIZENS UTL/CAMP MOHAVE	114	C	G	2	R	0A	1	0	-	1	13-May-85	1	-	- - 1	22-Jul-83	G 1 - - - 1	-	- - - - -	- - - - -	- - - - -	1	1	28-Apr-82	1	- - - -	1 1 1
08038	VALLEY PIONEER WATER CO, INC	2400	C	G	1	R	0A	1	0	-	1	14-Apr-86	1	-	- - 1	04-Jun-84	G 1 - - - 1	-	- - - - -	- - - - -	- - - - -	1	1	05-Aug-86	1	- - - -	1 1 1
08039	WHITE HILLS WATER CO	74	C	G	2	R	0A	1	3	N	2	14-May-86	1	-	- - 1	22-Jul-86	G 1 - - - 1	-	- - - - -	- - - - -	- - - - -	1	1	21-Feb-86	2	- - - -	1 2 2
08040	WILLOW VALLEY WATER CO	2300	C	G	1	R	0A	1	0	-	1	10-Jul-85	1	-	- - 1	21-May-84	G 1 - - - 1	-	- - - - -	- - - - -	- - - - -	1	1	29-Aug-85	1	- - - -	1 1 1
08041	WTS WATER CO	245	C	W	2	P	2	2	6	N	3	-	-	-	- - -	-	- - - - - -	-	- - - - -	- - - - -	- - - - -	-	1	10-Jan-86	3	- - - -	2 3 3
08042	YUCCA WATER ASSN	150	C	G	2	R	0A	1	0	-	1	27-Mar-85	1	Cr	N N 3	03-Jun-83	G 2 - - - 1	-	- - - - -	- - - - -	- - - - -	1	1	10-Jan-86	2	- - - -	2 3 3
08043	LAKE MEAD CITY COMM COOP	52	C	G	2	N	0A	1	0	-	1	25-Mar-85	1	-	- - 1	22-Mar-87	G 1 - - - -	-	- - - - -	- - - - -	- - - - -	1	1	10-Jul-85	2	- - - -	1 1 2
08046	LAGOON ESTATES UNITS SYS	220	C	G	2	-	0A	1	6	N	3	09-Dec-85	1	-	- - 1	03-Dec-85	2Q 3 - - - 1	-	- - - - -	- - - - -	- - - - -	2	1	10-Oct-84	2	- - - -	3 3 3
08047	DETRITAL WATER SUPPLY, INC	102	N	G	3	-	12	3	0	-	1	-	3	-	- - -	-	- - - - - -	-	- - - - -	- - - - -	- - - - -	-	3	17-Mar-78	1	- - - -	3 1 3
08050	FIVE MILE LANDING	74	N	P	3	P	11	3	0	-	1	-	-	-	- - -	-	- - - - - -	-	- - - - -	- - - - -	- - - - -	-	1	11-Nov-85	1	- - - -	3 1 3
08051	MOHAVE VALLEY ELEM SCH DIST 16	550	N	G	3	-	2	2	0	-	1	11-Dec-85	1	-	- - 1	-	- - - - - -	-	- - - - -	- - - - -	- - - - -	-	1	11-Jul-85	1	- - - -	2 1 2
08052	OWNES SCHOOL DIST 6	55	N	G	3	S	0A	1	1	-	1	07-Oct-85	1	-	- - 1	-	- - - - - -	-	- - - - -	- - - - -	- - - - -	-	3	26-Feb-81	1	- - - -	1 1 3
08054	SAND POINT MARINA	350	N	W	3	P	6	3	3	N	2	-	-	-	- - -	-	- - - - - -	-	- - - - -	- - - - -	- - - - -	-	3	-	-	- - - -	3 2 3
08056	MOHAVE VALLEY WATER COMPANY	70	C	G	2	-	0A	1	3	N	2	09-Dec-85	1	-	- - -	-	0 3 - - - -	-	- - - - -	- - - - -	- - - - -	2	1	22-Sep-86	1	- - - -	3 2 3
08057	BEAVER DAM FILLING STAT	32	N	G	3	-	12	3	0	-	1	-	3	-	- - -	-	- - - - - -	-	- - - - -	- - - - -	- - - - -	-	3	18-Oct-83	3	- - - -	3 1 3
08059	MT TIPTON WATER CO	739	C	G	2	-	0A	1	0	-	1	20-May-85	1	-	- - 1	24-May-85	G 1 - - - 1	-	- - - - -	- - - - -	- - - - -	1	1	02-Jul-85	1	- - - -	1 1 1
08060	THUMB BUTTE WATER ASSN	400	C	G	2	-	0A	1	0	-	1	23-Apr-86	1	F	Y N 3	09-May-86	C 1 - - - 1	-	- - - - -	- - - - -	- - - - -	1	1	01-Nov-85	2	- - - -	1 3 3
08061	SUNCREST APARTMENTS	84	C	G	2	-	9	3	6	N	3	15-Oct-85	1	F	N N 3	15-Oct-85	C 1 - - - 1	-	- - - - -	- - - - -	- - - - -	1	3	08-Feb-84	3	- - - -	3 3 3
08062	CITIZENS UTL/LAKE MOHAVE HIGH	176	C	G	2	R	0A	1	0	-	1	13-May-85	1	-	- - 1	29-Jun-85	G 1 - - - 1	-	- - - - -	- - - - -	- - - - -	1	1	28-Apr-82	1	- - - -	1 1 1
08063	BERMUDA WATER CO/TIERRA VERDE	2112	C	G	1	-	1	2	0	-	1	05-Oct-85	1	-	- - 1	04-Mar-85	G 1 - - - 1	-	- - - - -	- - - - -	- - - - -	1	1	10-Apr-86	1	- - - -	2 1 2

MOHAVE COUNTY

PWSID	NAME	POP	TYPE	SCL	NOTES	BACT BSMPT	BSMS	BMCL	BPN	BQST	IDATE	INORG ISST	IMCL	ICKS	IPNS	IQST	RDATE	RADS RSMP	RSST	RMCLS	RCNS	RPQS	RNST	ODATE	ORG OSST	OMCL	OCKS	OPQS	ONST	THMS THMPT	THSMS	THMCL	THPQS	THNST	TTHMS	TTHMP	TTHMCL	TTHPQS	TTHNST	COR COST	OPST	O&M SDATE	OMST	SCHED CSEST	CSRTG	CSPNT	CSSNT	SUMMARY SSST	SSQST	SSUMT
08064	SILVER CREEK CAMP	260	C	G	2	-	1	2	0	-	1	26-Oct-84	1	-	-	-	1	04-Nov-84	C	1	-	-	-	-	-	-	-	-	-	-	-	-	-	-	-	-	-	-	-	-	2	1	13-Dec-84	1	-	-	-	-	2	1	2
08065	GOLDEN SHORES INN	50	N	G	3	-	3	2	0	-	1	11-Feb-85	1	-	-	-	1	-	-	-	-	-	-	-	-	-	-	-	-	-	-	-	-	-	-	-	-	-	-	-	-	3	13-Dec-84	3	-	-	-	-	2	1	3
08066	SNOWBIRD RV PRAK	200	N	G	3	S	0A	1	7	-	3	16-May-85	1	-	-	-	1	-	-	-	-	-	-	-	-	-	-	-	-	-	-	-	-	-	-	-	-	-	-	-	-	1	13-Dec-84	2	-	-	-	-	1	3	3
08068	N MOHAVE VALLEY WTR CO	150	N	G	3	-	0A	1	0	-	1	-	3	-	-	-	-	-	-	-	-	-	-	-	-	-	-	-	-	-	-	-	-	-	-	-	-	-	-	-	-	1	27-Feb-85	1	-	-	-	-	3	1	3
08070	DESERTAIRE MOTEL	25	N	G	2	-	10	3	0	-	1	-	2	-	-	-	-	-	-	-	-	-	-	-	-	-	-	-	-	-	-	-	-	-	-	-	-	-	-	-	-	3	09-Jan-86	3	-	-	-	-	3	1	3
08071	RIVER CITY RV PARK	200	N	G	3	N	5	3	0	-	1	-	1	-	-	-	-	-	-	-	-	-	-	-	-	-	-	-	-	-	-	-	-	-	-	-	-	-	-	-	-	3	11-Dec-86	2	-	-	-	-	3	1	3
08300	CAREFREE RESORT	75	C	G	2	-	0A	1	0	-	1	26-Jan-87	1	-	-	-	1	12-Apr-85	0	3	-	-	-	1	-	-	-	-	-	-	-	-	-	-	-	-	-	-	-	-	1	1	04-Jul-85	2	-	-	-	-	3	1	3
08302	DESERT HILLS ESTATES	70	C	G	2	-	12	3	0	-	1	15-May-80	3	-	-	-	-	-	-	-	-	-	-	-	-	-	-	-	-	-	-	-	-	-	-	-	-	-	-	-	-	3	14-Nov-78	3	-	-	-	-	3	1	3
08306	SAND BAR	103	N	G	3	-	12	3	0	-	1	10-Dec-84	1	-	-	-	1	-	-	-	-	-	-	-	-	-	-	-	-	-	-	-	-	-	-	-	-	-	-	-	-	3	15-May-81	1	-	-	-	-	3	1	3
08307	BOULDER INN WELL	25	N	G	3	N	3	2	3	N	3	30-Sep-86	1	-	-	-	1	-	-	-	-	-	-	-	-	-	-	-	-	-	-	-	-	-	-	-	-	-	-	-	-	1	04-Jun-87	2	-	-	-	-	2	3	3
08314	KOA-BULLHEAD CITY	100	C	G	2	-	5	3	3	N	3	10-Sep-85	1	-	-	-	1	01-Nov-85	C	1	-	-	-	1	-	-	-	-	-	-	-	-	-	-	-	-	-	-	-	-	2	1	26-Feb-87	2	-	-	-	-	3	3	3
08316	FORD MOTOR CO/AZ PROVING GRD	200	N	G	3	-	0A	1	0	-	1	28-Aug-85	1	-	-	-	1	-	-	-	-	-	-	-	-	-	-	-	-	-	-	-	-	-	-	-	-	-	-	-	-	1	27-Mar-84	1	-	-	-	-	1	1	1
08317	GENERAL CABLE CORP	134	N	G	3	-	3	2	0	-	1	20-Oct-83	2	-	-	-	1	-	-	-	-	-	-	-	-	-	-	-	-	-	-	-	-	-	-	-	-	-	-	-	1	1	15-Apr-81	1	-	-	-	-	2	1	2
08318	SOLAR CITY, INC	240	C	P	2	P	2	2	3	N	2	-	-	-	-	-	-	-	-	-	-	-	-	-	-	-	-	-	-	-	-	-	-	-	-	-	-	-	-	-	-	1	09-Oct-84	1	-	-	-	-	2	2	2
08320	EL RIO MOTEL & TRLR PK	75	N	G	3	-	0A	1	3	N	2	12-Jan-87	1	-	-	-	1	14-Jun-82	C	2	-	-	-	1	-	-	-	-	-	-	-	-	-	-	-	-	-	-	-	-	1	1	22-Jan-87	2	-	-	-	-	2	2	2
08322	HO-TYE WATER SYS	32	N	G	3	-	4	3	0	-	1	05-May-86	1	-	-	-	1	-	-	-	-	-	-	-	-	-	-	-	-	-	-	-	-	-	-	-	-	-	-	-	-	1	27-Mar-84	1	-	-	-	-	3	1	3
08327	RAINBOW HAVEN MHP	100	C	G	2	R	0A	1	0	-	1	04-Nov-85	1	-	-	-	1	26-Apr-84	G	1	-	-	-	1	-	-	-	-	-	-	-	-	-	-	-	-	-	-	-	-	1	1	13-Dec-84	1	-	-	-	-	1	1	1
08329	THE WATER STOP	350	N	W	3	P	4	3	0	-	1	-	-	-	-	-	-	-	-	-	-	-	-	-	-	-	-	-	-	-	-	-	-	-	-	-	-	-	-	-	-	3	17-Dec-80	1	-	-	-	-	3	1	3
08330	AZ SUN WATER CO, INC	150	C	W	2	P	2	2	0	-	1	-	-	-	-	-	-	-	-	-	-	-	-	-	-	-	-	-	-	-	-	-	-	-	-	-	-	-	-	-	-	3	06-Jun-80	3	-	-	-	-	2	1	3
08334	LUNCH TREE INN	68	N	G	3	-	11	3	0	-	1	11-Jun-87	1	-	-	-	1	-	-	-	-	-	-	-	-	-	-	-	-	-	-	-	-	-	-	-	-	-	-	-	-	3	22-Nov-82	3	-	-	-	-	3	1	3
08336	EL PASO NATL GAS-TOPOCK	37	C	G	2	R	1	2	0	-	1	26-Jun-85	1	-	-	-	1	09-Jul-84	G	1	-	-	-	1	-	-	-	-	-	-	-	-	-	-	-	-	-	-	-	-	1	1	13-Dec-84	1	-	-	-	-	2	1	2
08340	AZTEC BOTTLED WATER CO	900	N	W	3	P	0A	1	0	-	1	-	-	-	-	-	-	-	-	-	-	-	-	-	-	-	-	-	-	-	-	-	-	-	-	-	-	-	-	-	-	3	09-Oct-80	1	-	-	-	-	1	1	3
08342	HARDYVILLE MANOR	75	C	G	2	R	0A	1	6	N	3	13-Nov-84	1	-	-	-	1	08-Jul-85	G	1	-	-	-	1	-	-	-	-	-	-	-	-	-	-	-	-	-	-	-	-	2	3	01-Jun-85	2	-	-	-	-	2	3	3
08346	WHITING BROS YUCCA	45	N	G	3	-	6	3	0	-	1	07-Jan-86	1	-	-	-	1	-	-	-	-	-	-	-	-	-	-	-	-	-	-	-	-	-	-	-	-	-	-	-	-	3	08-Aug-86	3	-	-	-	-	3	1	3
08348	WARM SPRINGS BOAT STORAGE	50	N	G	3	-	7	3	0	-	1	27-Jan-86	1	-	-	-	1	-	-	-	-	-	-	-	-	-	-	-	-	-	-	-	-	-	-	-	-	-	-	-	-	1	19-May-80	1	-	-	-	-	3	1	3
08351	JOSHUA HILLS WATER CO.,INC	50	C	G	2	R	0A	1	0	-	1	18-Mar-86	1	-	-	-	1	24-Jan-84	G	1	-	-	-	1	-	-	-	-	-	-	-	-	-	-	-	-	-	-	-	-	1	1	10-Jul-85	1	-	-	-	-	1	1	1
08354	AZ DOT-HAVILAND R/A	100	N	G	3	-	1	2	0	-	1	25-Jun-85	1	-	-	-	1	-	-	-	-	-	-	-	-	-	-	-	-	-	-	-	-	-	-	-	-	-	-	-	-	1	-	-	-	-	-	-	2	1	2
08355	WIKIEUP TRADING POST	100	N	G	3	N	0A	1	0	-	1	-	-	-	-	-	1	-	-	-	-	-	-	-	-	-	-	-	-	-	-	-	-	-	-	-	-	-	-	-	-	3	-	-	-	-	-	-	1	1	3
08359	CAMP LEVE LEVE	90	N	G	3	S	1	2	0	-	1	13-Jun-84	2	-	-	-	1	-	-	-	-	-	-	-	-	-	-	-	-	-	-	-	-	-	-	-	-	-	-	-	-	3	08-Jun-83	1	-	-	-	-	2	1	3
08701	LAKE MEAD NRA/KATHERINE LANDIN	2425	N	S	1	-	0A	1	0	-	1	24-Jun-85	3	-	-	-	1	-	-	-	-	-	-	-	-	-	-	-	-	-	-	-	-	-	-	-	-	-	-	-	-	1	05-Jun-84	1	-	-	-	-	3	1	3
08702	PIPE SPRINGS NAT MON	50	N	G	3	-	0A	1	0	-	1	23-Sep-86	1	-	-	-	1	-	-	-	-	-	-	-	-	-	-	-	-	-	-	-	-	-	-	-	-	-	-	-	-	1	18-Apr-81	1	-	-	-	-	1	1	1
08703	LAKE MEAD NRA-TEMPLE BAR	150	N	G	3	-	0A	1	0	-	1	24-Jun-85	1	-	-	-	1	-	-	-	-	-	-	-	-	-	-	-	-	-	-	-	-	-	-	-	-	-	-	-	-	1	02-Jan-79	1	-	-	-	-	1	1	1
08704	LAKE MEAD NRA-WILLOW BEACH	95	N	G	3	-	0A	1	0	-	1	14-Jun-85	1	-	-	-	1	-	-	-	-	-	-	-	-	-	-	-	-	-	-	-	-	-	-	-	-	-	-	-	-	3	02-Jan-79	1	-	-	-	-	1	1	3
08710	BLM-NIXON SPRING	100	N	G	3	S	1	2	0	-	1	06-May-87	1	-	-	-	1	-	-	-	-	-	-	-	-	-	-	-	-	-	-	-	-	-	-	-	-	-	-	-	-	1	30-Dec-81	1	-	-	-	-	2	1	2
08711	BLM-PROVERTY SPRING	100	N	G	3	S	2	2	0	-	1	06-May-87	1	-	-	-	1	-	-	-	-	-	-	-	-	-	-	-	-	-	-	-	-	-	-	-	-	-	-	-	-	1	30-Dec-81	1	-	-	-	-	2	1	2
08801	MOHAVE COMMUNITY COLLEGE	60	C	G	2	-	1	2	0	-	1	28-Oct-85	1	-	-	-	1	09-Jan-87	C	1	-	-	-	1	-	-	-	-	-	-	-	-	-	-	-	-	-	-	-	-	1	1	04-Feb-81	1	-	-	-	-	2	1	2

NAVAJO COUNTY

PWSID	NAME	POP	TYP	SRC	CLS	NOTES	BACT BSMP	BSST	BMCL	BPN	BQST	INORG IDATE	ISST	IMCL	ICKS	IPNS	IQST	RADS RDATE	RSMP	RSST	RMCL	RCLS	RPNS	RQST	ORG ODATE	OSST	OMCL	OCKS	OPNS	OQST	THMS THSMP	THSST	THMCL	THPNS	THQST	TURB TSMP	TSST	TMCL	TPNS	TQST	COR COSST	OP OPST	O&M SDATE	OMST	SCHED CSESTG	CSPRG	CSPN	CSST	SUMMARY SSST	SQST	SUNST
09001	SUN VALLEY UTL CORP	500	C	G	2	R	0A	1	0	-	1	15-Feb-83	3	-	-	-	1	14-Nov-83	4Q	1	-	-	-	1	-	-	-	-	-	-	-	-	-	-	-	-	-	-	-	-	2	3	10-Feb-86	1	-	-	-	-	3	1	3
09003	AZ WTR CO-LAKESIDE SYS	7000	C	G	1	R	0A	1	0	-	1	17-Apr-85	1	-	-	-	1	07-Feb-84	G	1	-	-	-	1	-	-	-	-	-	-	-	-	-	-	-	-	-	-	-	-	1	1	30-Mar-87	1	-	-	-	-	1	1	1
09004	AZ WTR CO-OVERGAARD SYS	6000	C	G	1	R	0A	1	0	-	1	17-Apr-85	1	-	-	-	1	07-Feb-84	G	1	-	-	-	1	-	-	-	-	-	-	-	-	-	-	-	-	-	-	-	-	1	1	31-Mar-87	1	-	-	-	-	1	1	1
09005	TIMBERLAND ACRES DOM WATER ID	110	C	G	2	R	0A	1	0	-	1	29-Dec-85	1	-	-	-	1	10-Dec-82	4Q	1	-	-	-	1	-	-	-	-	-	-	-	-	-	-	-	-	-	-	-	-	1	1	09-May-83	1	-	-	-	-	1	1	1
09006	AZ WTR CO-PINE LAKES SYS	415	C	G	2	R	0A	1	0	-	1	17-Apr-85	1	-	-	-	1	07-Feb-84	G	1	-	-	-	1	-	-	-	-	-	-	-	-	-	-	-	-	-	-	-	-	1	1	31-Mar-87	1	-	-	-	-	1	1	1
09009	CLAY SPRINGS WATER SERV	155	C	G	2	-	3	2	0	-	1	10-May-85	1	-	-	-	1	12-May-87	1Q	2	-	-	-	1	-	-	-	-	-	-	-	-	-	-	-	-	-	-	-	-	1	1	30-Mar-85	3	-	-	-	-	2	1	3
09011	FOOL'S HOLLOW WATER CO	1300	C	G	1	R	1	2	3	N	2	07-Oct-86	1	-	-	-	1	01-Sep-83	4Q	1	-	-	-	1	-	-	-	-	-	-	-	-	-	-	-	-	-	-	-	-	1	1	06-Oct-87	2	-	-	-	-	2	2	2
09013	PORTER CREEK WATER CO	180	C	G	2	-	0A	1	0	-	1	17-Feb-87	1	-	-	-	1	17-Feb-87	C	1	-	-	-	1	-	-	-	-	-	-	-	-	-	-	-	-	-	-	-	-	1	3	27-Nov-84	3	-	-	-	-	1	1	3
09014	HEBER WATER SYS	424	C	G	2	-	4	3	0	-	1	07-Oct-85	1	-	-	-	1	21-Apr-83	1Q	3	-	-	-	1	-	-	-	-	-	-	-	-	-	-	-	-	-	-	-	-	1	1	28-Jan-87	3	-	-	-	-	3	1	3
09015	HOLBROOK, MUNIC WATER	5800	C	G	1	-	0A	1	0	-	1	09-Dec-85	1	-	-	-	1	22-Dec-83	4K	2	-	-	-	1	-	-	-	-	-	-	-	-	-	-	-	-	-	-	-	-	1	1	02-Nov-87	3	-	-	-	-	2	1	3
09016	JOSEPH CITY WATER CO-OP	2500	C	G	1	-	0A	1	0	-	1	28-Oct-85	1	-	-	-	1	12-Oct-82	G	1	-	-	-	1	-	-	-	-	-	-	-	-	-	-	-	-	-	-	-	-	1	1	12-Mar-87	2	-	-	-	-	1	1	2
09017	RETAW WATER CO	72	N	G	3	-	9	3	0	-	1	01-Jun-87	1	-	-	-	1	-	-	-	-	-	-	-	-	-	-	-	-	-	-	-	-	-	-	-	-	-	-	-	-	1	17-Mar-87	1	-	-	-	-	3	1	3
09018	AZ WTR CO-PINETOP LAKES SYS	1350	C	G	1	R	0A	1	0	-	1	17-Apr-85	1	-	-	-	1	07-Feb-84	G	1	-	-	-	1	-	-	-	-	-	-	-	-	-	-	-	-	-	-	-	-	1	1	31-Mar-87	1	-	-	-	-	1	1	1
09020	WHITE MOUNTAIN CAMPERLAND	100	N	G	3	-	2	2	0	-	1	18-Jun-87	1	-	-	-	1	-	-	-	-	-	-	-	-	-	-	-	-	-	-	-	-	-	-	-	-	-	-	-	-	3	12-May-86	3	-	-	-	-	2	1	3
09021	PINETOP WATER CO, INC	2159	C	G	1	R	0A	1	0	-	1	27-Apr-87	1	-	-	-	1	12-Sep-86	G	1	-	-	-	1	-	-	-	-	-	-	-	-	-	-	-	-	-	-	-	-	1	1	19-Jun-85	1	-	-	-	-	1	1	1
09022	PINEVIEW WATER CO	1500	C	G	1	-	1	2	0	-	1	18-Jun-87	1	-	-	-	1	05-Apr-83	G	2	-	-	-	1	-	-	-	-	-	-	-	-	-	-	-	-	-	-	-	-	1	1	08-Apr-86	3	-	-	-	-	2	1	3
09023	PONDEROSA WATER CO	2501	C	G	1	R	0A	1	0	-	1	23-Jun-87	1	-	-	-	1	04-Oct-84	G	1	-	-	-	1	-	-	-	-	-	-	-	-	-	-	-	-	-	-	-	-	1	1	06-Apr-86	1	-	-	-	-	1	1	1
09024	PORTER MOUNTAIN DOM WID	150	C	G	2	R	1	2	0	-	1	04-Apr-84	2	-	-	-	1	13-Aug-84	4Q	1	-	-	-	1	-	-	-	-	-	-	-	-	-	-	-	-	-	-	-	-	1	1	13-Nov-84	3	-	-	-	-	2	1	3
09025	PAPA, GEORGE WATER CO	360	C	G	2	-	1	2	0	-	1	06-Jul-83	2	-	-	-	1	06-Jul-83	1Q	3	-	-	-	1	-	-	-	-	-	-	-	-	-	-	-	-	-	-	-	-	1	1	07-Feb-85	3	-	-	-	-	3	1	3
09026	SHOWLOW MUNIC-MAIN SYS	3350	C	G	1	R	0A	1	2	Y	2	24-Mar-86	1	-	-	-	1	05-Jun-84	G	1	-	-	-	1	-	-	-	-	-	-	-	-	-	-	-	-	-	-	-	-	1	1	03-Mar-87	3	-	-	-	-	1	2	3
09027	SILVER WELL SERV CORP	200	C	G	2	R	1	2	0	-	1	04-Mar-85	1	-	-	-	1	05-Mar-85	G	1	-	-	-	1	-	-	-	-	-	-	-	-	-	-	-	-	-	-	-	-	1	1	22-Jun-87	3	-	-	-	-	2	1	3
09028	SKI-HI WATER CO	125	C	G	2	-	0A	1	0	-	1	04-Sep-84	1	-	-	-	1	23-Apr-87	2Q	2	-	-	-	1	-	-	-	-	-	-	-	-	-	-	-	-	-	-	-	-	1	1	01-Oct-84	1	-	-	-	-	2	1	2
09029	SNOWFLAKE, MUNIC WTR	3600	C	G	1	-	1	2	1	N	2	18-Jun-85	1	-	-	-	1	20-Jun-85	1Q	3	-	-	-	1	-	-	-	-	-	-	-	-	-	-	-	-	-	-	-	-	1	1	03-Mar-87	3	-	-	-	-	3	2	3
09030	PINE OAK WATER CO, INC	385	C	G	2	R	1	2	0	-	1	02-Feb-86	1	-	-	-	1	26-Jan-84	C	1	-	-	-	1	-	-	-	-	-	-	-	-	-	-	-	-	-	-	-	-	2	3	09-Dec-86	3	-	-	-	-	2	1	3
09031	TAYLOR, MUNIC WTR	2200	C	G	1	R	0A	1	0	-	1	17-Jun-85	1	-	-	-	1	27-Feb-84	G	1	-	-	-	1	-	-	-	-	-	-	-	-	-	-	-	-	-	-	-	-	1	1	04-Mar-87	3	-	-	-	-	1	1	3
09032	SMITH BROS WATER CO	125	C	G	2	-	4	3	0	-	1	06-Feb-85	1	-	-	-	1	-	0	3	-	-	-	-	-	-	-	-	-	-	-	-	-	-	-	-	-	-	-	-	2	3	19-Nov-85	3	-	-	-	-	3	1	3
09033	SHOWLOW MUNIC-COUNTRY CLUB SYS	1500	C	G	1	R	0A	1	0	-	1	24-Mar-86	1	-	-	-	1	05-Jun-84	G	1	-	-	-	1	-	-	-	-	-	-	-	-	-	-	-	-	-	-	-	-	1	1	20-Nov-84	1	-	-	-	-	1	1	1
09034	WHITE MOUNTAIN LAKES EST	836	C	G	2	R	0A	1	0	-	1	18-Jun-87	1	-	-	-	1	21-Oct-83	G	1	-	-	-	1	-	-	-	-	-	-	-	-	-	-	-	-	-	-	-	-	1	1	07-Apr-86	3	-	-	-	-	1	1	3
09035	WINSLOW MUNIC WTR DEPT	8000	C	G	1	-	0A	1	0	-	1	30-Sep-86	1	-	-	-	1	21-Jun-84	4K	2	-	-	-	1	-	-	-	-	-	-	-	-	-	-	-	-	-	-	-	-	1	1	03-Mar-87	2	-	-	-	-	2	1	2
09036	WHITE MOUNTAIN SUMMER HOMES	1561	C	G	1	R	0A	1	0	-	1	19-Jun-86	1	-	-	-	1	19-Feb-85	G	1	-	-	-	1	-	-	-	-	-	-	-	-	-	-	-	-	-	-	-	-	1	1	16-Oct-84	1	-	-	-	-	1	1	1
09038	SHOWLOW LAKE WATER CO-OP	100	C	G	2	R	1	2	3	N	2	08-Oct-86	1	-	-	-	1	01-Aug-85	G	1	-	-	-	1	-	-	-	-	-	-	-	-	-	-	-	-	-	-	-	-	1	1	19-Aug-86	3	-	-	-	-	2	2	3
09039	DWIGHT WATER CO	160	C	G	2	R	1	2	0	-	1	19-Jun-86	1	-	-	-	1	12-Dec-84	G	1	-	-	-	1	-	-	-	-	-	-	-	-	-	-	-	-	-	-	-	-	1	1	17-Mar-87	1	-	-	-	-	2	1	2
09040	SITGREAVES WATER CO	35	N	G	3	S	0A	1	0	-	1	29-Dec-85	1	-	-	-	1	-	-	-	-	-	-	-	-	-	-	-	-	-	-	-	-	-	-	-	-	-	-	-	-	1	28-May-86	1	-	-	-	-	1	1	1
09041	PINEDALE WATER ASSN	114	C	G	2	R	0A	1	0	-	1	19-Mar-85	1	-	-	-	1	14-Aug-85	G	1	-	-	-	1	-	-	-	-	-	-	-	-	-	-	-	-	-	-	-	-	1	1	06-Jan-83	1	-	-	-	-	1	1	1
09044	PINETOP-LAKESIDE-BLUE RIDGE HS	1200	N	G	1	-	0A	1	3	N	2	26-Mar-85	1	-	-	-	1	-	-	-	-	-	-	-	-	-	-	-	-	-	-	-	-	-	-	-	-	-	-	-	-	1	13-Mar-85	1	-	-	-	-	1	2	2
09046	SDA INDIAN SCHOOL	175	N	G	3	-	0A	1	3	N	2	19-Feb-85	1	-	-	-	1	-	-	-	-	-	-	-	-	-	-	-	-	-	-	-	-	-	-	-	-	-	-	-	-	1	15-Jul-82	1	-	-	-	-	1	2	2
09047	NAVAPACHE HOSPITAL	60	N	G	3	-	1	2	0	-	1	07-Nov-84	1	-	-	-	1	-	-	-	-	-	-	-	-	-	-	-	-	-	-	-	-	-	-	-	-	-	-	-	-	1	26-Jan-83	1	-	-	-	-	2	1	2
09050	WOODRUFF WATER SYS	180	C	G	2	-	2	2	0	-	1	31-Oct-83	2	-	-	-	1	12-Nov-81	C	3	-	-	-	1	-	-	-	-	-	-	-	-	-	-	-	-	-	-	-	-	1	1	23-Jan-87	3	-	-	-	-	3	1	3
09052	NAVAJO CO GOVT COMPLEX	300	C	G	2	-	0A	1	0	-	1	12-Sep-84	1	-	-	-	1	22-Dec-86	C	1	-	-	-	1	-	-	-	-	-	-	-	-	-	-	-	-	-	-	-	-	1	1	05-Dec-84	1	-	-	-	-	1	1	1
09053	ADAMANA WATER COMPANY	12	N	G	3	-	2	2	0	-	1	-	-	-	-	-	-	-	-	-	-	-	-	-	-	-	-	-	-	-	-	-	-	-	-	-	-	-	-	-	-	3	08-Apr-87	1	-	-	-	-	2	1	3
09058	NAVAJO CNTY PRK-SHOW LOW LAKE	150	N	G	3	S	1	2	0	-	1	15-Nov-84	1	-	-	-	1	-	-	-	-	-	-	-	-	-	-	-	-	-	-	-	-	-	-	-	-	-	-	-	-	1	17-Mar-87	1	-	-	-	-	2	1	2
09059	NAVAJO CNTY PRK-CHOLLA LAKE	100	N	P	3	P	2	2	0	-	1	-	-	-	-	-	-	-	-	-	-	-	-	-	-	-	-	-	-	-	-	-	-	-	-	-	-	-	-	-	-	1	22-Jan-86	3	-	-	-	-	2	1	3
09060	WONDERLAND ACRE DOM WTR IMPROV	100	C	G	2	-	0A	1	0	-	1	11-Aug-83	2	-	-	-	1	02-Jul-86	4Q	1	-	-	-	1	-	-	-	-	-	-	-	-	-	-	-	-	-	-	-	-	2	1	15-Sep-83	1	-	-	-	-	2	1	2
09061	LA CASA MOYA	56	N	G	3	-	12	3	0	-	1	-	3	-	-	-	-	-	-	-	-	-	-	-	-	-	-	-	-	-	-	-	-	-	-	-	-	-	-	-	-	3	15-Oct-82	3	-	-	-	-	3	1	3
09062	NAVAJO CNTY PRK-MCHOOD PARK	200	N	G	3	S	0A	1	0	-	1	28-Mar-85	1	-	-	-	1	-	-	-	-	-	-	-	-	-	-	-	-	-	-	-	-	-	-	-	-	-	-	-	-	1	15-Nov-83	1	-	-	-	-	1	1	1
09063	BRASS STAG RESTAURANT	50	N	G	3	-	10	3	0	-	1	19-May-86	1	-	-	-	1	-	-	-	-	-	-	-	-	-	-	-	-	-	-	-	-	-	-	-	-	-	-	-	-	3	03-Nov-82	1	-	-	-	-	3	1	3
09064	LAKEVIEW LODGE & REST	40	N	G	3	-	9	3	0	-	1	26-Feb-85	1	-	-	-	1	-	-	-	-	-	-	-	-	-	-	-	-	-	-	-	-	-	-	-	-	-	-	-	-	1	27-Oct-82	1	-	-	-	-	3	1	3

NAVAJO COUNTY

PWSID	NAME	POP	TYPE	SCRS	NOTES	BACT BSM	BSP	BSC	BMC	BPL	BQS	IDATE	INORG ISS	IMC	ICKS	IPNS	IQST	RDATE	RSMP	RSST	RMCL	RCNS	RPNS	RQST	ODATE	ORG OSST	OMCL	OCKS	OPNS	OQST	THMS THMSS	THMPT	THMCL	THMNS	THMQS	TURB TSMS	TSMPT	TMCL	TPNS	TQST	COR COST	OPST	OMST	SDATE	SCHED CESR	CSPG	CSRT	CSST	SUMMARY SSST	SSQT	SUMST
09065	HOLBROOK TRUCK TERMINAL	300	NW	3	P	2	2	0	-	1		-	-	-	-	-	-	-	-	-	-	-	-	-	-	-	-	-	-	-	-	-	-	-	-	-	-	-	-	-	-	-	3	22-Nov-82	1	-	-	-	-	2	1	3
09066	LAKESIDE LODGE	75	NG	3	-	0A	1	9	M	3		24-Jun-85	1	-	-	-	1	-	-	-	-	-	-	-	-	-	-	-	-	-	-	-	-	-	-	-	-	-	-	-	-	-	3	13-Dec-82	3	-	-	-	-	1	3	3
09068	NAVAJO CO PKS-OVERGAARD	100	NG	3	S	1	2	0	-	1		-	3	-	-	-	-	-	-	-	-	-	-	-	-	-	-	-	-	-	-	-	-	-	-	-	-	-	-	-	-	-	1	31-Dec-86	1	-	-	-	-	3	1	3
09070	PAPAGEORGE WTR CO-WEST	160	CG	2	-	1	2	0	-	1		06-Jul-83	2	-	-	-	1	06-Oct-83	1Q	3	-	-	-	1	-	-	-	-	-	-	-	-	-	-	-	-	-	-	-	-	-	-	3	07-Feb-85	3	-	-	-	-	3	1	3
09072	NAVSJO CO PKS-RECREATION CTR	100	NG	3	S	4	3	0	-	1		01-Jul-85	1	-	-	-	1	-	-	-	-	-	-	-	-	-	-	-	-	-	-	-	-	-	-	-	-	-	-	-	-	-	1	31-Dec-86	1	-	-	-	-	3	1	3
09300	TIMBERLINE MOBILE HOME PK	200	CG	2	-	1	2	0	-	1		29-Aug-84	1	-	-	-	1	13-Aug-84	1Q	3	-	-	-	1	-	-	-	-	-	-	-	-	-	-	-	-	-	-	-	-	-	2	1	30-Apr-87	2	-	-	-	-	3	1	3
09307	BROKEN ARROW LODGE	150	NG	3	-	12	3	0	-	1		06-Jul-79	3	-	-	-	1	-	-	-	-	-	-	-	-	-	-	-	-	-	-	-	-	-	-	-	-	-	-	-	-	-	3	03-Nov-82	3	-	-	-	-	3	1	3
09308	APS- CHOLLA POWER PLANT	400	NG	3	-	0A	1	0	-	1		14-Feb-84	2	-	-	-	1	-	-	-	-	-	-	-	-	-	-	-	-	-	-	-	-	-	-	-	-	-	-	-	-	-	1	17-Sep-81	1	-	-	-	-	2	1	2
09311	COUNTRY LANE TRLR PRK	150	CG	2	-	6	3	0	-	1		07-Aug-86	1	-	-	-	1	29-May-86	1Q	3	-	-	-	1	-	-	-	-	-	-	-	-	-	-	-	-	-	-	-	-	-	2	1	09-Jun-86	3	-	-	-	-	3	1	3
09313	PINE SHADOWS MHP	250	NG	3	S	0A	1	0	-	1		09-Dec-86	1	-	-	-	1	-	-	-	-	-	-	-	-	-	-	-	-	-	-	-	-	-	-	-	-	-	-	-	-	-	1	05-Nov-86	1	-	-	-	-	1	1	1
09316	RUNNING BEAR MOBIL RESORT	200	CG	2	-	1	2	0	-	1		16-Oct-85	1	-	-	-	1	28-Oct-85	C	1	-	-	-	1	-	-	-	-	-	-	-	-	-	-	-	-	-	-	-	-	-	1	1	15-Jul-82	1	-	-	-	-	2	1	2
09317	SOUTHWEST FOREST IND	550	NG	3	-	0A	1	0	-	1		03-Feb-86	1	-	-	-	1	-	-	-	-	-	-	-	-	-	-	-	-	-	-	-	-	-	-	-	-	-	-	-	-	1	1	15-Dec-83	1	-	-	-	-	1	1	1
09324	HOMESTEAD ROAD MOBILE RANCH	100	CG	2	-	3	2	0	-	1		08-Oct-85	1	-	-	-	1	23-Apr-87	3Q	2	-	-	-	1	-	-	-	-	-	-	-	-	-	-	-	-	-	-	-	-	-	1	1	22-Jan-87	1	-	-	-	-	2	1	2
09326	WILDERNESS RANCH CAMP	75	NG	3	S	2	3	0	-	1		09-Jun-86	1	-	-	-	1	-	-	-	-	-	-	-	-	-	-	-	-	-	-	-	-	-	-	-	-	-	-	-	-	-	3	29-Jun-77	1	-	-	-	-	3	1	3
09329	HIGH COUNTRY PINES	25	NG	3	-	1	2	0	-	1		18-Jun-87	1	-	-	-	-	-	-	-	-	-	-	-	-	-	-	-	-	-	-	-	-	-	-	-	-	-	-	-	-	-	1	25-Mar-87	1	-	-	-	-	2	1	2
09330	WHITE MTN WATER CO	25	NG	3	-	1	2	0	-	1		14-Jun-85	1	-	-	-	1	-	-	-	-	-	-	-	-	-	-	-	-	-	-	-	-	-	-	-	-	-	-	-	-	-	1	30-Mar-87	1	-	-	-	-	2	1	2
09331	JAMES RHINEHEART WTR	75	NG	3	N	6	3	0	-	1		-	3	-	-	-	-	-	-	-	-	-	-	-	-	-	-	-	-	-	-	-	-	-	-	-	-	-	-	-	-	-	1	31-Dec-86	1	-	-	-	-	3	1	3
09332	THE PINES WATER COMPANY	75	CG	2	N	2	2	0	-	1		25-Mar-87	1	-	-	-	1	-	-	-	-	-	-	-	-	-	-	-	-	-	-	-	-	-	-	-	-	-	-	-	-	2	3	24-Mar-86	-	-	-	-	-	2	1	3
09333	LAKE OF THE WOODS RESORT	65	NG	3	N	0A	1	0	-	1		23-Feb-87	1	-	-	-	1	-	-	-	-	-	-	-	-	-	-	-	-	-	-	-	-	-	-	-	-	-	-	-	-	-	3	17-Mar-87	1	-	-	-	-	1	1	3
09334	PINETOP LAKESIDE LDS CHURCH	500	NG	3	N	6	3	0	-	1		-	-	-	-	-	-	-	-	-	-	-	-	-	-	-	-	-	-	-	-	-	-	-	-	-	-	-	-	-	-	-	3	18-Nov-86	1	-	-	-	-	3	1	3
09806	AP-SIT NF-HEBER RGR STA	100	NG	3	-	0A	1	0	-	1		12-Mar-85	1	-	-	-	1	-	-	-	-	-	-	-	-	-	-	-	-	-	-	-	-	-	-	-	-	-	-	-	-	-	1	18-Oct-85	1	-	-	-	-	1	1	1
09807	CAMP SHADOW PINES	100	NG	3	-	4	3	0	-	1		05-Nov-85	1	-	-	-	1	-	-	-	-	-	-	-	-	-	-	-	-	-	-	-	-	-	-	-	-	-	-	-	-	-	3	31-Dec-86	1	-	-	-	-	3	1	3

PIMA COUNTY

PWSID	NAME	POP	TYP	SRC	CLS	NOTES	BACT BSMP	BSST	BMCL	BPN	BQST	INORG IDATE	ISST	IMCL	ICKS	IPN	IQST	RADS RDATE	RSMP	RSST	RMCL	RCNS	RPNS	RQST	ODATE	ORG OSST	OMCL	OCKS	OPNS	OQST	THMS THSMP	THSST	THMCL	THPN	THQST	TURB TSMP	TSST	TMCL	TPN	TQST	COR COSST	OP OPST	O&M SDATE	OMST	SCHED CSEST	CSPRG	CSPNT	CSST	SUMMARY SSST	SQTT	SUMST
10001	AJO IMPROV CO	3000	C	G	1	R	1	2	0	-	1	17-Oct-85	1	-	-	-	1	19-Sep-84	G	1	-	-	-	1	-	-	-	-	-	-	-	-	-	-	-	-	-	-	-	-	1	1	16-Oct-80	1	-	-	-	-	2	1	2
10002	ARIVACA TOWNSITE COOP	240	C	G	2	R	1	2	3	N	2	04-Jan-85	1	-	-	-	1	13-Mar-84	G	1	-	-	-	1	-	-	-	-	-	-	-	-	-	-	-	-	-	-	-	-	1	1	15-Sep-86	1	-	-	-	-	2	2	2
10003	AZ WTR CO-AJO SYS	2440	C	W	1	P	0A	1	0	-	1	-	-	-	-	-	-	-	-	-	-	-	-	-	-	-	-	-	-	-	-	-	-	-	-	-	-	-	-	-	1	1	06-Mar-80	1	-	-	-	-	1	1	1
10004	COMMUNITY WTR-GREEN VLY	11000	C	G	1	R	0B	1	0	-	1	18-Feb-86	1	-	-	-	1	18-Mar-87	G	1	-	-	-	1	-	-	-	-	-	-	-	-	-	-	-	-	-	-	-	-	1	1	15-Nov-86	1	-	-	-	-	1	1	1
10006	AVRA WATER COOP, INC	2350	C	G	1	R	0A	1	0	-	1	22-May-86	1	-	-	-	1	23-Mar-84	G	1	-	-	-	1	-	-	-	-	-	-	-	-	-	-	-	-	-	-	-	-	1	1	08-Apr-86	1	-	-	-	-	1	1	1
10007	LYN-LEE WATER CO	138	C	G	2	-	0B	1	3	N	2	14-Nov-86	1	-	-	-	1	17-Dec-82	4Q	2	-	-	-	1	-	-	-	-	-	-	-	-	-	-	-	-	-	-	-	-	1	1	24-May-83	1	-	-	-	-	2	2	2
10035	TUCSON SOUTH WTR CO, INC	58	C	G	2	-	0A	1	0	-	1	14-Nov-86	1	-	-	-	1	17-Dec-82	4Q	2	-	-	-	1	-	-	-	-	-	-	-	-	-	-	-	-	-	-	-	-	1	1	06-Jan-86	1	-	-	-	-	2	1	2
10040	DATELAND WATER COMPANY	41	C	G	2	-	7	3	0	-	1	08-Mar-87	1	-	-	-	1	-	-	2	-	-	-	-	-	-	-	-	-	-	-	-	-	-	-	-	-	-	-	-	2	3	-	2	-	-	-	-	3	1	3
10041	DEL LAGO WTR CO	500	C	G	2	R	1	2	0	-	1	16-Dec-86	1	-	-	-	1	26-Nov-85	G	1	-	-	-	1	-	-	-	-	-	-	-	-	-	-	-	-	-	-	-	-	1	1	15-Oct-86	1	-	-	-	-	2	1	2
10046	E & T WATER CO	800	C	G	2	-	0A	1	0	-	1	10-Jan-84	2	-	-	-	1	27-Apr-84	G	2	-	N	-	1	-	-	-	-	-	-	-	-	-	-	-	-	-	-	-	-	1	1	12-May-86	1	-	-	-	-	2	1	2
10047	SASABE BORDER VILLAGE	168	C	G	2	-	0B	1	3	N	2	29-Apr-86	1	-	-	-	1	13-May-87	G	1	-	-	-	1	-	-	-	-	-	-	-	-	-	-	-	-	-	-	-	-	2	1	15-Oct-86	1	-	-	-	-	2	2	2
10048	FARMERS WATER CO-SAHUARITA	180	C	G	2	-	1	2	0	-	1	04-Jan-85	1	-	-	-	1	01-Nov-86	10i	2	A	N	N	3	-	-	-	-	-	-	-	-	-	-	-	-	-	-	-	-	1	1	10-Oct-85	1	-	-	-	-	2	3	3
10049	FARMERS WATER CO-SCHOOL	75	C	G	2	-	1	2	0	-	1	04-Jan-85	1	-	-	-	1	10-Mar-82	3Q	3	-	N	-	1	-	-	-	-	-	-	-	-	-	-	-	-	-	-	-	-	-	1	06-Feb-87	1	-	-	-	-	3	1	3
10051	FLOWING WELLS IRRIG DIST	14200	C	G	1	-	0A	1	0	-	1	16-Jun-86	1	-	-	-	1	23-Jul-86	G	1	-	-	-	1	-	-	-	-	-	-	-	-	-	-	-	-	-	-	-	-	1	1	02-Oct-86	1	-	-	-	-	1	1	1
10053	FORTY-NINERS EST WTR CO	490	C	G	2	-	1	2	3	N	2	23-Apr-84	2	-	-	-	1	08-Dec-82	G	2	-	-	-	1	-	-	-	-	-	-	-	-	-	-	-	-	-	-	-	-	1	1	26-Oct-85	1	-	-	-	-	2	2	2
10056	GAYS GRINGO PASS	48	N	G	3	-	0A	1	3	N	2	25-Nov-85	1	-	-	-	1	-	-	-	-	-	-	-	-	-	-	-	-	-	-	-	-	-	-	-	-	-	-	-	-	1	11-Jan-83	1	-	-	-	-	1	2	2
10057	HALCYON ACRES WTR USERS #1	125	C	G	2	-	0A	1	0	-	1	25-Feb-85	1	-	-	-	1	08-Jun-87	C	1	-	-	-	1	-	-	-	-	-	-	-	-	-	-	-	-	-	-	-	-	1	1	12-Nov-85	1	-	-	-	-	1	1	1
10058	HALCYON ACRES ANNEX #2	60	C	G	2	-	0A	1	0	-	1	26-Aug-85	1	-	-	-	1	16-Jan-84	G	1	-	-	-	1	-	-	-	-	-	-	-	-	-	-	-	-	-	-	-	-	2	1	23-Dec-84	1	-	-	-	-	2	1	2
10059	HONEA WATER CO, SYS #2	550	C	G	2	-	0A	1	0	-	1	24-Apr-87	1	-	-	-	1	04-Dec-84	1Q	3	-	-	-	1	-	-	-	-	-	-	-	-	-	-	-	-	-	-	-	-	2	3	26-Feb-86	1	-	-	-	-	3	1	3
10060	HUB WATER CO	3300	C	G	1	R	0B	1	3	N	2	26-Sep-83	2	-	-	-	1	06-Sep-84	G	1	-	-	-	1	-	-	-	-	-	-	-	-	-	-	-	-	-	-	-	-	1	1	12-Nov-85	1	-	-	-	-	2	2	2
10062	LAGO DEL ORO WTR CO	525	C	G	2	R	0A	1	0	-	1	27-May-87	1	-	-	-	1	14-Nov-86	G	1	-	-	-	1	-	-	-	-	-	-	-	-	-	-	-	-	-	-	-	-	1	1	18-Oct-85	3	-	-	-	-	1	1	3
10063	LAKEWOOD ESTATES WTR CO	800	C	G	2	-	0A	1	0	-	1	19-May-86	1	-	-	-	1	26-Mar-84	G	1	-	-	-	1	-	-	-	-	-	-	-	-	-	-	-	-	-	-	-	-	1	1	19-Mar-86	3	-	-	-	-	1	1	3
10064	LAS QUINTAS SERANAS WTR CO	765	C	G	2	R	0A	1	0	-	1	16-May-84	2	-	-	-	1	17-May-84	G	1	-	-	-	1	-	-	-	-	-	-	-	-	-	-	-	-	-	-	-	-	1	1	12-Dec-86	1	-	-	-	-	2	1	2
10065	LAZY C WATER SERV	240	C	G	2	R	2	2	6	N	3	06-Dec-84	1	-	-	-	1	01-Dec-83	4Q	1	-	-	-	1	-	-	-	-	-	-	-	-	-	-	-	-	-	-	-	-	1	3	15-Dec-85	1	-	-	-	-	2	3	3
10067	LOGAN HILLS WTR CO	108	C	G	2	-	0B	1	6	N	3	24-Jul-84	1	-	-	-	1	03-Sep-85	1Q	3	-	-	-	1	-	-	-	-	-	-	-	-	-	-	-	-	-	-	-	-	1	1	15-Oct-84	3	-	-	-	-	3	3	3
10070	MARANA WATER SERV-AVRA RNCH	339	C	G	2	R	0A	1	0	-	1	11-Feb-85	1	-	-	-	1	14-Mar-84	G	1	-	-	-	1	-	-	-	-	-	-	-	-	-	-	-	-	-	-	-	-	1	1	07-May-82	1	-	-	-	-	1	1	1
10072	CORTARO WTR USERS ASSN NORTE	480	C	G	2	R	0A	1	0	-	1	11-Feb-85	1	-	-	-	1	27-Apr-84	G	1	-	-	-	1	-	-	-	-	-	-	-	-	-	-	-	-	-	-	-	-	1	1	24-Jul-81	1	-	-	-	-	1	1	1
10074	MESALAND WATER CO-OP	350	C	G	2	-	0A	1	0	-	1	17-Oct-85	1	-	-	-	1	11-Dec-86	G	1	-	-	-	1	-	-	-	-	-	-	-	-	-	-	-	-	-	-	-	-	1	1	16-Oct-84	3	-	-	-	-	1	1	3
10076	METROPOLITAN WATER CO	22750	C	G	1	R	0B	1	0	-	1	01-Jan-86	1	-	-	-	1	29-Feb-84	G	1	-	-	-	1	-	-	-	-	-	-	-	-	-	-	-	-	-	-	-	-	1	1	17-Mar-87	1	-	-	-	-	1	1	1
10092	PICTURE ROCK WTR CO	150	C	G	2	R	0A	1	0	-	1	28-Jun-85	1	-	-	-	1	06-Mar-84	G	1	-	-	-	1	-	-	-	-	-	-	-	-	-	-	-	-	-	-	-	-	1	1	13-Jul-83	1	-	-	-	-	1	1	1
10093	SANDARIO WTR CO	200	C	G	2	R	1	2	0	-	1	12-Aug-86	1	-	-	-	1	30-Sep-85	G	1	-	-	-	1	-	-	-	-	-	-	-	-	-	-	-	-	-	-	-	-	1	1	12-Aug-84	1	-	-	-	-	2	1	2
10095	RAY WTR CO-LANSING STRAVE	2800	C	G	1	R	0A	1	0	-	1	22-Nov-85	1	-	-	-	1	12-Sep-84	G	1	-	-	-	1	-	-	-	-	-	-	-	-	-	-	-	-	-	-	-	-	1	1	15-Oct-84	1	-	-	-	-	1	1	1
10096	RAY WTR CO-SUNHAVEN SUBN SYS	350	C	G	2	R	1	2	0	-	1	08-Jul-82	1	-	-	-	1	12-Sep-84	G	1	-	-	-	1	-	-	-	-	-	-	-	-	-	-	-	-	-	-	-	-	2	1	20-Jan-83	1	-	-	-	-	2	1	2
10098	RILLITO WTR USERS ASSN	200	C	G	2	R	0A	1	0	-	1	09-Jun-83	3	-	-	-	1	03-Apr-84	G	1	-	-	-	1	-	-	-	-	-	-	-	-	-	-	-	-	-	-	-	-	2	3	13-May-83	1	-	-	-	-	3	1	3
10100	RINCON RANCH EST WTR CO	448	C	G	2	R	0A	1	3	N	2	25-Jun-85	1	-	-	-	1	01-Nov-84	G	1	-	-	-	1	-	-	-	-	-	-	-	-	-	-	-	-	-	-	-	-	1	1	25-Nov-86	1	-	-	-	-	1	2	2
10101	SAMALYUCCA IMPROV ASSN	150	C	G	2	R	0A	1	3	N	2	16-Feb-87	1	-	-	-	1	05-Feb-84	G	1	-	-	-	1	-	-	-	-	-	-	-	-	-	-	-	-	-	-	-	-	1	1	18-Apr-84	1	-	-	-	-	1	2	2
10112	TUCSON WTR DEPT - MUNIC SYS	478641	C	G	1	R	0A	1	0	-	1	25-Nov-86	1	-	-	-	1	22-Jun-84	G	1	-	-	-	1	-	-	-	-	-	-	0	1	0	-	1	-	-	-	-	-	1	1	03-Mar-87	1	-	-	-	-	1	1	1
10117	THIM UTILITY CO	300	C	G	2	R	0A	1	0	-	1	13-Oct-80	3	-	-	-	1	14-Apr-86	G	1	-	-	-	1	-	-	-	-	-	-	-	-	-	-	-	-	-	-	-	-	1	1	17-May-85	1	-	-	-	-	3	1	3
10118	WHY UTILITY CORP	75	C	G	2	R	0B	1	6	N	3	15-Jul-86	1	F,AS	S	N	3	11-Mar-83	G	2	-	-	-	1	-	-	-	-	-	-	-	-	-	-	-	-	-	-	-	-	1	3	11-Jan-83	3	-	-	-	-	2	3	3
10119	WINTERHAVEN WTR & DEV CO	765	C	G	2	R	0A	1	0	-	1	01-Oct-84	1	-	-	-	1	29-Dec-84	G	1	-	-	-	1	-	-	-	-	-	-	-	-	-	-	-	-	-	-	-	-	1	1	02-Feb-83	1	-	-	-	-	1	1	1
10123	SAHUARITA VILLAGE WTR CO, INC	135	C	G	2	-	3	2	0	-	1	22-Apr-86	1	-	-	-	1	10-Nov-80	1Q	3	-	-	-	1	-	-	-	-	-	-	-	-	-	-	-	-	-	-	-	-	2	1	16-Dec-85	3	-	-	-	-	3	1	3
10127	SPANISH TRAIL WATER COMPANY	225	C	G	2	R	0A	1	0	-	1	28-Feb-86	1	-	-	-	1	24-Feb-84	G	1	-	-	-	1	-	-	-	-	-	-	-	-	-	-	-	-	-	-	-	-	1	1	15-Dec-86	1	-	-	-	-	1	1	1
10128	LOS CERROS WTR CO	462	C	G	2	-	0A	1	0	-	1	17-Sep-85	1	-	-	-	1	22-Jun-80	C	3	-	-	-	1	-	-	-	-	-	-	-	-	-	-	-	-	-	-	-	-	1	1	15-Jan-85	1	-	-	-	-	3	1	3
10131	I M WATER CO, INC-HUNTER EST	140	C	G	2	R	0A	1	0	-	1	11-Feb-85	1	-	-	-	1	14-Mar-84	G	1	-	-	-	1	-	-	-	-	-	-	-	-	-	-	-	-	-	-	-	-	1	1	02-Jun-83	1	-	-	-	-	1	1	1
10133	K & V WATER CO	1000	C	G	1	R	0A	1	0	-	1	29-May-86	1	-	-	-	1	21-Oct-85	G	1	-	-	-	1	-	-	-	-	-	-	-	-	-	-	-	-	-	-	-	-	1	1	02-Aug-83	1	-	-	-	-	1	1	1
10134	CORTARO ACRES HOMEOWNERS ASSN	28	C	G	2	R	0A	1	3	N	2	04-Feb-87	1	-	-	-	1	26-Nov-85	G	1	-	-	-	1	-	-	-	-	-	-	-	-	-	-	-	-	-	-	-	-	1	1	28-Feb-86	1	-	-	-	-	1	2	2
10136	I M WATER CO INC-PALO VERDE SY	200	C	G	2	R	0A	1	0	-	1	11-Feb-85	1	-	-	-	1	14-Mar-84	G	1	-	-	-	1	-	-	-	-	-	-	-	-	-	-	-	-	-	-	-	-	1	1	02-Jun-83	1	-	-	-	-	1	1	1

PIMA COUNTY

PWSID	NAME	POP	TYP	SRC	CLS	NOTES	BACT BSMP	BSST	BMCL	BPN	BQST	INORG IDATE	ISST	INCL	ICKS	IPNS	IQST	RADS RDATE	RSMP	RSST	RMCL	RCNS	RPNS	RQST
10138	MARANA WATER SERV-HAPPY ACRE	338	C	G	2	R	0A	1	0	-	1	11-Feb-85	1	-	-	-	1	14-Mar-84	G	1	-	-	-	1
10139	MARANA WATER SERV-EL TIRADO	920	C	G	2	R	0A	1	0	-	1	11-Feb-85	1	-	-	-	1	14-Mar-84	G	1	-	-	-	1
10140	MT LEMMON WATER CO-SABINO SYS	338	C	G	2	-	2	2	0	-	1	11-Jun-84	2	-	-	-	1	04-Jun-82	G	3	-	-	-	1
10141	NEW PUEBLO WATER CO, INC.	731	C	G	2	R	3	2	0	-	1	16-Apr-86	1	-	-	-	1	15-Oct-85	G	1	-	-	-	1
10142	RANCHO DEL CONEJO WTR CO-OP	350	C	G	2	R	0A	1	0	-	1	19-May-87	1	-	-	-	1	07-May-84	G	1	-	-	-	1
10143	CORTARO WTR USERS ASSN-OSHRI	450	C	G	2	R	0A	1	0	-	1	12-Nov-84	1	-	-	-	1	27-Apr-84	G	1	-	-	-	1
10144	RINCON WATER CO	31	C	G	2	R	0A	1	0	-	1	11-Jun-87	1	-	-	-	1	27-Jan-87	G	1	-	-	-	1
10150	CORTARO WTR USERS ASSN-MARANA	518	C	G	2	R	0A	1	0	-	1	12-Nov-84	1	-	-	-	1	27-Apr-84	G	1	-	-	-	1
10151	CORTARO WTR USERS ASSN-FALSTAF	133	C	G	2	R	0A	1	0	-	1	12-Nov-84	1	-	-	-	1	27-Apr-84	G	1	-	-	-	1
10152	VALLE VERDE DEL NORTE WTR CO	75	C	G	2	R	0A	1	0	-	1	21-Jun-84	2	-	-	-	1	30-May-87	G	1	-	-	-	1
10153	FIVE ACRES WTR CORP	175	C	W	2	P	1	2	3	N	2	-	-	-	-	-	-	-	-	-	-	-	-	-
10157	GREEN VALLEY WTR CO	1600	C	G	1	R	0A	1	0	-	1	13-Dec-84	1	-	-	-	1	03-Mar-87	G	1	-	-	-	1
10158	TUCSON WTR DEPT-VAL VIEW ACR	231	C	G	2	R	0A	1	0	-	1	17-Sep-85	1	-	-	-	1	22-Jun-84	G	1	-	-	-	1
10159	TUCSON WTR DEPT-DIAMOND BELL	225	C	G	2	R	0A	1	0	-	1	17-Sep-85	1	-	-	-	1	22-Jun-84	G	1	-	-	-	1
10162	TUCSON WTR DEPT-WELL #1	81	C	G	2	R	0A	1	0	-	1	07-Nov-84	1	-	-	-	1	18-Jun-84	G	1	-	-	-	1
10164	FOOTHILLS WTR CO-ORO VLY TWHS	213	C	G	2	R	0A	1	0	-	1	14-Nov-86	1	-	-	-	1	03-Sep-85	G	1	-	-	-	1
10167	TUCSON WTR DEPT-LIT TOWN WELL	786	C	G	2	R	0A	1	0	-	1	23-May-85	1	-	-	-	1	22-Jun-84	G	1	-	-	-	1
10169	TUCSON WTR DEPT-CORONA DE TU	477	C	G	2	R	0A	1	0	-	1	11-Sep-85	1	-	-	-	1	22-Jun-84	G	1	-	-	-	1
10170	TUCSON WTR DEPT-LAMBERT LANE	583	C	G	2	R	0A	1	0	-	1	10-Sep-85	1	-	-	-	1	12-Jun-84	G	1	-	-	-	1
10171	TUCSON WTR DEPT-TOWN OF CATAL	573	C	G	2	R	0A	1	0	-	1	09-Aug-85	1	-	-	-	1	12-Jun-84	G	1	-	-	-	1
10173	TUCSON WTR DEPT-GREEN ACRES	670	C	G	2	R	0A	1	0	-	1	07-Nov-84	1	-	-	-	1	18-Jun-84	G	1	-	-	-	1
10175	FOOTHILLS WTR CO-COUNTRYSIDE	42	C	G	2	R	0A	1	0	-	1	14-Nov-86	1	-	-	-	1	21-Aug-84	G	1	-	-	-	1
10176	SANDIA WATER CO	121	C	G	2	R	0A	1	0	-	1	21-Feb-85	1	-	-	-	1	30-Sep-85	G	1	-	-	-	1
10178	MIRA BELL WATER COOP	48	N	G	3	-	1	2	0	-	1	-	3	-	-	-	-	-	-	-	-	-	-	-
10183	VAL VERDE INC.	50	C	G	2	-	0A	1	0	-	1	31-Dec-85	1	N	S	N	3	22-Oct-85	1Q	2	-	-	-	1
10186	SANTA RITA WTR ASSN	40	C	G	2	-	1	2	0	-	1	25-Jun-82	3	-	-	-	1	-	0	3	-	-	-	-
10187	FED DET CTR-METRO CORRECT CTR	380	C	G	2	R	0A	1	0	-	1	26-Feb-85	1	-	-	-	1	30-Sep-83	4Q	1	-	-	-	1
10188	DESERT WTR WELL COOP SYS	32	C	G	2	-	2	2	3	N	2	03-Jun-82	3	-	-	-	1	-	0	3	-	-	-	-
10190	AZ PRKS BRD-CATALINA ST PRK	50	N	G	3	-	0A	1	0	-	1	05-Oct-84	1	-	-	-	1	-	-	-	-	-	-	-
10191	ARIZONA MOTEL	40	N	G	3	-	0B	1	6	-	3	01-Jan-86	1	-	-	-	1	-	-	-	-	-	-	-
10193	SANTA CATALINA MISSION CHRCH	100	N	G	3	-	0A	1	0	-	1	20-Apr-82	3	-	-	-	1	-	-	-	-	-	-	-
10194	THE BREAKERS OF TUCSON	500	N	G	3	S	2	3	3	N	3	11-Jul-86	1	-	-	-	1	-	-	-	-	-	-	-
10195	DESERT WINDS ELEM SCH	240	N	G	3	-	0B	1	3	N	2	22-Aug-86	1	-	-	-	1	-	-	-	-	-	-	-
10197	DESERT HILLS SCHOOL	50	C	G	2	-	0B	1	6	N	3	14-Nov-84	1	-	-	-	1	-	0	3	-	-	-	-
10199	RINCON MESA LANDOWNER'S ASSN	117	C	G	2	-	0B	1	3	N	2	12-Jan-87	1	-	-	-	1	-	0	3	-	-	-	-
10201	COYOTE LANE HOMEOWNERS ASSN	32	C	G	2	-	1	2	0	-	1	04-Aug-86	1	F	N	N	3	11-Dec-86	1Q	2	-	-	-	1
10205	THREE POINTS	40	C	G	2	-	0A	1	0	-	1	-	3	-	-	-	-	12-May-86	4Q	1	-	-	-	1
10212	RANCHO VISTOSO WATER CO	500	C	G	2	-	0A	1	0	-	1	-	-	-	-	-	-	-	-	-	-	-	-	-
10214	SALPOINTE HIGH SCHOOL	1195	N	G	1	-	0A	1	0	-	1	08-Dec-86	1	-	-	-	1	-	-	-	-	-	-	-
10217	DECKER COMMUNITY WTR CO	30	C	G	2	-	5	3	6	N	3	08-Aug-85	1	-	-	-	-	-	0	3	-	-	-	-
10218	LAZY B WATER CO	30	C	G	2	-	1	2	3	N	2	20-Nov-85	1	-	-	-	1	-	0	3	-	-	-	-
10219	CATALINA VILLAGE OFFICE	200	C	G	2	-	6	3	3	N	3	-	3	-	-	-	-	-	0	3	-	-	-	-
10221	AJO IMP CO-PD PLANT	500	N	W	3	P	1	2	0	-	1	-	-	-	-	-	-	-	-	-	-	-	-	-
10222	TUCSON RACQUET CLUB	500	N	G	3	-	0A	1	0	-	1	19-May-87	1	-	-	-	1	-	-	-	-	-	-	-
10225	RINCON CMTY WEST T.P. VI	100	N	G	3	-	8	3	3	N	3	30-Sep-86	1	-	-	-	1	-	-	-	-	-	-	-
10227	VISION QUEST-RIVER ROAD	65	N	G	3	-	0B	1	6	N	3	18-Feb-87	1	-	-	-	1	-	-	-	-	-	-	-
10229	KALIL BOTTLING COMPANY	4000	N	G	1	-	0A	1	0	-	1	16-Mar-85	1	-	-	-	1	-	-	-	-	-	-	-

PWSID	ORG ODATE	OSST	OMCL	OCKS	OPNS	OQST	THMS THSMP	THSST	THMCL	THPNS	THQST	TURB TSMP	TSST	TMCL	TPNS	TQST	COR COSST	OP OPST	O&M SDATE	OMST	SCHED CSEST	CSPRG	CSPNT	CSST	SUMMARY SSTT	SQTT	SUMST
10138	-	-	-	-	-	-	-	-	-	-	-	-	-	-	-	-	1	1	07-May-82	1	-	-	-	-	1	1	1
10139	-	-	-	-	-	-	-	-	-	-	-	-	-	-	-	-	1	1	16-Oct-85	1	-	-	-	-	1	1	1
10140	-	-	-	-	-	-	-	-	-	-	-	-	-	-	-	-	1	1	08-Oct-80	3	-	-	-	-	3	1	3
10141	-	-	-	-	-	-	-	-	-	-	-	-	-	-	-	-	1	1	13-Apr-82	1	-	-	-	-	2	1	2
10142	-	-	-	-	-	-	-	-	-	-	-	-	-	-	-	-	1	1	16-Jun-83	1	-	-	-	-	1	1	1
10143	-	-	-	-	-	-	-	-	-	-	-	-	-	-	-	-	1	1	24-Jul-81	1	-	-	-	-	1	1	1
10144	-	-	-	-	-	-	-	-	-	-	-	-	-	-	-	-	1	1	30-Apr-84	1	-	-	-	-	1	1	1
10150	-	-	-	-	-	-	-	-	-	-	-	-	-	-	-	-	1	1	24-Jul-81	1	-	-	-	-	1	1	1
10151	-	-	-	-	-	-	-	-	-	-	-	-	-	-	-	-	1	1	24-Jul-81	1	-	-	-	-	1	1	1
10152	-	-	-	-	-	-	-	-	-	-	-	-	-	-	-	-	1	1	07-Jan-86	1	-	-	-	-	2	1	2
10153	-	-	-	-	-	-	-	-	-	-	-	-	-	-	-	-	-	1	30-Jan-80	1	-	-	-	-	2	2	2
10157	-	-	-	-	-	-	-	-	-	-	-	-	-	-	-	-	1	1	15-Jan-87	1	-	-	-	-	1	1	1
10158	-	-	-	-	-	-	-	-	-	-	-	-	-	-	-	-	1	1	29-May-81	1	-	-	-	-	1	1	1
10159	-	-	-	-	-	-	-	-	-	-	-	-	-	-	-	-	1	1	29-May-81	1	-	-	-	-	1	1	1
10162	-	-	-	-	-	-	-	-	-	-	-	-	-	-	-	-	1	1	19-Mar-81	1	-	-	-	-	1	1	1
10164	-	-	-	-	-	-	-	-	-	-	-	-	-	-	-	-	1	1	06-Oct-82	1	-	-	-	-	1	1	1
10167	-	-	-	-	-	-	-	-	-	-	-	-	-	-	-	-	1	1	19-Mar-81	1	-	-	-	-	1	1	1
10169	-	-	-	-	-	-	-	-	-	-	-	-	-	-	-	-	1	1	19-Mar-81	1	-	-	-	-	1	1	1
10170	-	-	-	-	-	-	-	-	-	-	-	-	-	-	-	-	1	1	25-Aug-82	1	-	-	-	-	1	1	1
10171	-	-	-	-	-	-	-	-	-	-	-	-	-	-	-	-	1	1	25-Aug-80	1	-	-	-	-	1	1	1
10173	-	-	-	-	-	-	-	-	-	-	-	-	-	-	-	-	1	1	19-Mar-81	1	-	-	-	-	1	1	1
10175	-	-	-	-	-	-	-	-	-	-	-	-	-	-	-	-	1	1	06-Oct-82	1	-	-	-	-	1	1	1
10176	-	-	-	-	-	-	-	-	-	-	-	-	-	-	-	-	1	1	16-May-83	1	-	-	-	-	1	1	1
10178	-	-	-	-	-	-	-	-	-	-	-	-	-	-	-	-	-	1	11-Dec-85	1	-	-	-	-	3	1	3
10183	-	-	-	-	-	-	-	-	-	-	-	-	-	-	-	-	2	1	-	-	-	-	-	-	2	3	3
10186	-	-	-	-	-	-	-	-	-	-	-	-	-	-	-	-	1	1	12-Dec-85	1	-	-	-	-	3	1	3
10187	-	-	-	-	-	-	-	-	-	-	-	-	-	-	-	-	1	3	16-Feb-83	1	-	-	-	-	1	1	3
10188	-	-	-	-	-	-	-	-	-	-	-	-	-	-	-	-	2	1	-	-	-	-	-	-	3	2	3
10190	-	-	-	-	-	-	-	-	-	-	-	-	-	-	-	-	-	1	03-Jan-83	1	-	-	-	-	1	1	1
10191	-	-	-	-	-	-	-	-	-	-	-	-	-	-	-	-	-	1	15-Nov-86	1	-	-	-	-	1	3	3
10193	-	-	-	-	-	-	-	-	-	-	-	-	-	-	-	-	-	1	-	-	-	-	-	-	3	1	3
10194	-	-	-	-	-	-	-	-	-	-	-	-	-	-	-	-	-	3	-	-	-	-	-	-	3	3	3
10195	-	-	-	-	-	-	-	-	-	-	-	-	-	-	-	-	-	1	31-Dec-86	1	-	-	-	-	1	2	2
10197	-	-	-	-	-	-	-	-	-	-	-	-	-	-	-	-	1	1	09-Jan-86	1	-	-	-	-	3	3	3
10199	-	-	-	-	-	-	-	-	-	-	-	-	-	-	-	-	-	3	26-Apr-83	3	-	-	-	-	3	2	3
10201	-	-	-	-	-	-	-	-	-	-	-	-	-	-	-	-	1	1	02-Aug-84	3	-	-	-	-	2	3	3
10205	-	-	-	-	-	-	-	-	-	-	-	-	-	-	-	-	1	1	-	-	-	-	-	-	3	1	3
10212	-	-	-	-	-	-	-	-	-	-	-	-	-	-	-	-	2	1	-	-	-	-	-	-	2	1	2
10214	-	-	-	-	-	-	-	-	-	-	-	-	-	-	-	-	-	1	15-Oct-84	3	-	-	-	-	1	1	3
10217	-	-	-	-	-	-	-	-	-	-	-	-	-	-	-	-	2	3	-	-	-	-	-	-	3	3	3
10218	-	-	-	-	-	-	-	-	-	-	-	-	-	-	-	-	1	3	01-May-87	3	-	-	-	-	3	2	3
10219	-	-	-	-	-	-	-	-	-	-	-	-	-	-	-	-	2	3	19-Dec-84	1	-	-	-	-	3	3	3
10221	-	-	-	-	-	-	-	-	-	-	-	-	-	-	-	-	-	1	31-Dec-86	1	-	-	-	-	2	1	2
10222	-	-	-	-	-	-	-	-	-	-	-	-	-	-	-	-	-	1	20-Oct-84	3	-	-	-	-	1	1	3
10225	-	-	-	-	-	-	-	-	-	-	-	-	-	-	-	-	-	1	31-Dec-86	1	-	-	-	-	3	3	3
10227	-	-	-	-	-	-	-	-	-	-	-	-	-	-	-	-	-	3	-	-	-	-	-	-	1	3	3
10229	-	-	-	-	-	-	-	-	-	-	-	-	-	-	-	-	-	1	31-Dec-86	1	-	-	-	-	1	1	1

PIMA COUNTY

							BACT					INORG						RADS							ORG						THMS					TURB					COR	OP	O&M		SCHED				SUMMARY		
PWSID	NAME	POP	TYP	SRC	CLS	NOTES	BSMP	BSST	BMCL	BPN	BQST	IDATE	ISST	IMCL	ICKS	IPN	IQST	RDATE	RSMP	RSST	RMCL	RCHS	RPN	RQST	ODATE	OSST	OMCL	OCKS	OPN	OQST	THSMP	THSST	THMCL	THPN	THQST	TSMP	TSST	TMCL	TPN	TQST	COSST	OPST	SDATE	OMST	CSEST	CSPRG	CSPNT	CSST	SSST	SQST	SUMST
10231	ADVANCED LEARNING CENTER	61	N	G	3	-	2	2	0	-	1	04-Apr-86	1	-	-	-	1	-	-	-	-	-	-	-	-	-	-	-	-	-	-	-	-	-	-	-	-	-	-	-	-	3	15-Nov-85	1	-	-	-	-	2	1	3
10233	HELMET PEAK WATER RESOURCES	90	C	P	2	PH	1	2	0	-	1	-	-	-	-	-	-	-	-	-	-	-	-	-	-	-	-	-	-	-	-	-	-	-	-	-	-	-	-	-	-	3	-	-	-	-	-	-	2	1	3
10234	ARIVACA COMMUNITY CENTER, INC.	100	N	G	3	N	1	2	0	-	1	23-Jun-86	1	-	-	-	1	-	-	-	-	-	-	-	-	-	-	-	-	-	-	-	-	-	-	-	-	-	-	-	-	3	-	-	-	-	-	-	2	1	3
10236	RIO VISTA ELEM SCHOOL	598	N	G	3	-	3	2	0	-	1	06-May-87	1	-	-	-	1	-	-	-	-	-	-	-	-	-	-	-	-	-	-	-	-	-	-	-	-	-	-	-	-	1	-	-	-	-	-	-	2	1	2
10238	VISION QUEST OF TUCSON	50	C	G	2	N	2	2	0	-	1	-	-	-	-	-	-	-	-	-	-	-	-	-	-	-	-	-	-	-	-	-	-	-	-	-	-	-	-	-	-	3	-	-	-	-	-	-	2	1	3
10240	PIMA COUNTY PROPERTY	30	N	G	3	N	1	2	0	-	1	-	-	-	-	-	-	-	-	-	-	-	-	-	-	-	-	-	-	-	-	-	-	-	-	-	-	-	-	-	-	3	-	-	-	-	-	-	2	1	3
10241	PIMA COUNTY PROPERTY	30	N	G	3	N	1	2	0	-	1	-	-	-	-	-	-	-	-	-	-	-	-	-	-	-	-	-	-	-	-	-	-	-	-	-	-	-	-	-	-	3	-	-	-	-	-	-	2	1	3
10602	CORONADO NF-MOLINA BASIN	160	N	G	3	-	12	3	0	-	1	26-Jun-79	3	-	-	-	1	-	-	-	-	-	-	-	-	-	-	-	-	-	-	-	-	-	-	-	-	-	-	-	-	3	09-Jun-80	1	-	-	-	-	3	1	3
10605	CORONADO NF-LOMA LINDA	150	N	G	3	-	1	2	0	-	1	09-Oct-84	1	-	-	-	1	-	-	-	-	-	-	-	-	-	-	-	-	-	-	-	-	-	-	-	-	-	-	-	-	1	08-Aug-85	1	-	-	-	-	2	1	2
10606	SOLDIER CAMP PERM	50	N	G	3	S	3	2	0	-	1	24-Jun-84	2	Cd	N	N	3	-	-	-	-	-	-	-	-	-	-	-	-	-	-	-	-	-	-	-	-	-	-	-	-	3	08-Aug-85	1	-	-	-	-	2	3	3
10608	CORONADO NF-SKI LODGE	50	N	G	3	-	3	2	3	N	3	09-Oct-84	1	-	-	-	1	-	-	-	-	-	-	-	-	-	-	-	-	-	-	-	-	-	-	-	-	-	-	-	-	3	16-Aug-79	1	-	-	-	-	2	3	3
10701	ORGAN PIPE NM-HDQTRS SYS	412	N	G	3	-	1	2	0	-	1	24-Feb-86	1	-	-	-	1	-	-	-	-	-	-	-	-	-	-	-	-	-	-	-	-	-	-	-	-	-	-	-	-	1	27-Jan-87	1	-	-	-	-	2	1	2
10702	SAGUARO NM HQ & RESID WE	240	N	G	3	-	0A	1	0	-	1	05-Mar-87	1	-	-	-	1	-	-	-	-	-	-	-	-	-	-	-	-	-	-	-	-	-	-	-	-	-	-	-	-	1	30-Oct-85	1	-	-	-	-	1	1	1
20002	ADOBE MANOR MOTOR LODGE	100	C	G	2	-	0A	1	0	-	1	09-Mar-87	1	-	-	-	1	09-Mar-87	C	1	a	N	N	3	-	-	-	-	-	-	-	-	-	-	-	-	-	-	-	-	1	3	14-Jan-86	1	-	-	-	-	1	3	3
20003	PIMA CNTY DOT AVRA VLY CENT	106	N	G	3	-	0A	1	0	-	1	01-Dec-84	1	-	-	-	1	-	-	-	-	-	-	-	-	-	-	-	-	-	-	-	-	-	-	-	-	-	-	-	-	1	23-May-84	1	-	-	-	-	1	1	1
20005	ASARCO, INC-MISSION UNIT	1000	N	G	1	-	0A	1	0	-	1	21-Mar-86	1	-	-	-	1	-	-	-	-	-	-	-	-	-	-	-	-	-	-	-	-	-	-	-	-	-	-	-	-	1	03-Mar-81	1	-	-	-	-	1	1	1
20006	ASARCO INC-SILVER BELL	130	N	G	3	-	0A	1	0	-	1	22-Feb-85	1	-	-	-	1	-	-	-	-	-	-	-	-	-	-	-	-	-	-	-	-	-	-	-	-	-	-	-	-	1	27-Feb-80	1	-	-	-	-	1	1	1
20007	ANACONDA MINERALS CO-KOLB RD	150	N	G	3	-	0A	1	0	-	1	30-Apr-86	1	-	-	-	1	-	-	-	-	-	-	-	-	-	-	-	-	-	-	-	-	-	-	-	-	-	-	-	-	1	18-Apr-83	1	-	-	-	-	1	1	1
20010	AZ ICE & COLD STORAGE CO	5000	N	G	1	-	1	2	0	-	1	07-Apr-86	1	-	-	-	1	-	-	-	-	-	-	-	-	-	-	-	-	-	-	-	-	-	-	-	-	-	-	-	-	1	07-Jan-83	1	-	-	-	-	2	1	2
20011	AZ PORTLAND CEMENT-PLANT	280	N	G	3	-	0A	1	0	-	1	10-Jun-86	1	-	-	-	1	-	-	-	-	-	-	-	-	-	-	-	-	-	-	-	-	-	-	-	-	-	-	-	-	1	29-Oct-85	3	-	-	-	-	1	1	3
20012	AZDOC-CATALINA MTN SCH	216	C	G	2	R	0A	1	0	-	1	23-Oct-85	1	-	-	-	1	14-Feb-84	G	1	-	-	-	1	-	-	-	-	-	-	-	-	-	-	-	-	-	-	-	-	1	1	18-Jan-83	1	-	-	-	-	1	1	1
20014	BERMUDA GARDENS TRLR PARK	250	C	G	2	R	0A	1	0	-	1	31-Mar-87	1	-	-	-	1	01-Dec-83	G	1	-	-	-	1	-	-	-	-	-	-	-	-	-	-	-	-	-	-	-	-	1	1	24-Apr-86	1	-	-	-	-	1	1	1
20018	CAMP ADVENTURE	300	N	G	3	-	0A	1	3	N	2	17-Feb-87	1	-	-	-	1	-	-	-	-	-	-	-	-	-	-	-	-	-	-	-	-	-	-	-	-	-	-	-	-	1	17-May-85	1	-	-	-	-	1	2	2
20019	CAMPBELL ESTATES, INC	330	C	G	2	-	0A	1	0	-	1	03-Jul-85	1	-	-	-	1	20-Mar-82	C	3	-	-	-	1	-	-	-	-	-	-	-	-	-	-	-	-	-	-	-	-	2	1	06-Nov-85	3	-	-	-	-	3	1	3
20020	CATALINA VISTA MOBILE EST	400	C	G	2	R	3	2	0	-	1	23-Feb-87	1	-	-	-	1	18-Apr-84	G	1	-	-	-	1	-	-	-	-	-	-	-	-	-	-	-	-	-	-	-	-	1	1	06-Nov-85	1	-	-	-	-	2	1	2
20023	PIMA CNTY PK DEPT-COLOSSAL CAV	210	N	G	3	-	1	2	0	-	1	10-Dec-84	1	-	-	-	1	-	-	-	-	-	-	-	-	-	-	-	-	-	-	-	-	-	-	-	-	-	-	-	-	1	05-Sep-85	1	-	-	-	-	2	1	2
20026	CRESCENT MANOR TRLR CT	300	C	G	2	-	0B	1	3	N	2	27-May-87	1	-	-	-	1	31-Oct-81	C	3	-	-	-	1	-	-	-	-	-	-	-	-	-	-	-	-	-	-	-	-	1	3	28-Feb-86	1	-	-	-	-	3	2	3
20033	DESERT SHORES TRLR PRK	400	C	G	2	R	0A	1	0	-	1	02-May-85	1	-	-	-	1	06-Mar-85	G	1	-	-	-	1	-	-	-	-	-	-	-	-	-	-	-	-	-	-	-	-	1	1	28-Feb-86	1	-	-	-	-	1	1	1
20036	DUVAL SIERRITA CORP	950	N	G	3	-	0A	1	0	-	1	08-Jan-87	1	-	-	-	1	-	-	-	-	-	-	-	-	-	-	-	-	-	-	-	-	-	-	-	-	-	-	-	-	1	28-Dec-82	1	-	-	-	-	1	1	1
20038	EL PASO NATL GAS-TUCSON CPRS S	61	N	G	3	-	0A	1	3	N	2	04-Jun-85	1	-	-	-	1	-	-	-	-	-	-	-	-	-	-	-	-	-	-	-	-	-	-	-	-	-	-	-	-	1	15-May-81	1	-	-	-	-	1	2	2
20041	EMERY PARK MOBILE HOMES	150	C	G	2	R	0A	1	0	-	1	04-Dec-86	1	-	-	-	1	09-May-87	G	1	-	-	-	1	-	-	-	-	-	-	-	-	-	-	-	-	-	-	-	-	-	1	04-Feb-83	1	-	-	-	-	1	1	1
20042	FAR HORIZONS MOBILE HOME EST	290	C	G	2	R	0A	1	0	-	1	14-Apr-82	3	-	-	-	1	26-Apr-84	G	1	-	-	-	1	-	-	-	-	-	-	-	-	-	-	-	-	-	-	-	-	1	1	09-Oct-84	1	-	-	-	-	3	1	3
20043	NORTH LA CHOLLA MHP	100	C	G	2	-	0B	1	3	N	2	11-Sep-86	1	-	-	-	1	29-Nov-86	C	1	-	-	-	1	-	-	-	-	-	-	-	-	-	-	-	-	-	-	-	-	1	1	15-Oct-85	3	-	-	-	-	1	2	3
20045	FOOTHILLS MOBILE HOMES	110	C	G	2	-	1	2	3	N	2	22-Apr-85	1	N	S	Y	3	06-Mar-84	10	3	-	-	-	1	-	-	-	-	-	-	-	-	-	-	-	-	-	-	-	-	1	3	28-Feb-86	1	-	-	-	-	3	3	3
20053	HUGHES AIRCRAFT COMPANY	4000	N	W	1	P	0A	1	0	-	1	-	-	-	-	-	-	-	-	-	-	-	-	-	-	-	-	-	-	-	-	-	-	-	-	-	-	-	-	-	-	1	-	-	-	-	-	-	1	1	1
20056	KING'S TRLR LODGE	64	C	G	2	R	0A	1	0	-	1	18-Jan-85	1	-	-	-	1	19-Oct-84	G	1	-	-	-	1	-	-	-	-	-	-	-	-	-	-	-	-	-	-	-	-	1	3	19-Nov-85	1	-	-	-	-	1	1	3
20057	KITT PEAK NAT OBSERV	300	N	S	3	-	0A	1	0	-	1	10-Jun-85	3	-	-	-	1	-	-	-	-	-	-	-	-	-	-	-	-	-	-	-	-	-	-	12	3	0	-	1	-	1	31-Aug-82	1	-	-	-	-	3	1	3
20065	PACIFIC FRUIT EXPRESS	340	N	G	3	-	0A	1	0	-	1	04-Feb-86	1	-	-	-	1	-	-	-	-	-	-	-	-	-	-	-	-	-	-	-	-	-	-	-	-	-	-	-	-	3	20-Jan-86	1	-	-	-	-	1	1	3
20068	RANCHO LOS AMIGOS	140	C	G	2		1	2	0	-	1	20-Jun-86	1	-	-	-	1	07-Apr-87	20	2	a	Y	N	3	-	-	-	-	-	-	-	-	-	-	-	-	-	-	-	-	1	3	06-May-83	1	-	-	-	-	2	3	3
20069	PARK MANOR TRLR PK	180	C	G	2	-	0A	1	3	N	2	29-May-85	1	-	-	-	1	24-Jun-83	G	2	-	-	-	1	-	-	-	-	-	-	-	-	-	-	-	-	-	-	-	-	2	1	09-Feb-83	3	-	-	-	-	2	2	3
20073	PIMA CNTY SHOPS-#1 MISSION RD	800	N	G	3	-	3	2	0	-	1	05-May-86	1	-	-	-	1	-	-	-	-	-	-	-	-	-	-	-	-	-	-	-	-	-	-	-	-	-	-	-	-	1	12-Nov-85	1	-	-	-	-	2	1	2
20074	PIMA CNTY HWY DEPT-HOUGHTON RD	40	N	G	3	-	7	3	0	-	1	19-May-86	1	-	-	-	1	-	-	-	-	-	-	-	-	-	-	-	-	-	-	-	-	-	-	-	-	-	-	-	-	1	12-Nov-85	1	-	-	-	-	3	1	3
20086	REDWOOD LODGE	60	N	G	3	-	1	2	0	-	1	14-Nov-84	1	-	-	-	1	-	-	-	-	-	-	-	-	-	-	-	-	-	-	-	-	-	-	-	-	-	-	-	-	3	16-Oct-80	1	-	-	-	-	2	1	3
20088	ROUNDUP MOTEL	50	N	G	3	-	12	3	0	-	1	17-May-83	3	-	-	-	1	-	-	-	-	-	-	-	-	-	-	-	-	-	-	-	-	-	-	-	-	-	-	-	-	3	27-Apr-83	1	-	-	-	-	3	1	3
20089	SADDLE & SURREY RANCH RES	50	N	G	3	S	2	3	0	-	1	18-Jan-84	2	-	-	-	1	-	-	-	-	-	-	-	-	-	-	-	-	-	-	-	-	-	-	-	-	-	-	-	-	1	28-Feb-83	1	-	-	-	-	3	1	3
20090	SAHUARO VISTA GUEST RANCH	30	N	G	3	-	2	2	3	N	2	17-Nov-86	1	-	-	-	1	-	-	-	-	-	-	-	-	-	-	-	-	-	-	-	-	-	-	-	-	-	-	-	-	1	19-May-83	1	-	-	-	-	2	2	2
20092	SIERRA COURT	60	C	G	2	R	0A	1	0	-	1	07-Sep-84	1	-	-	-	1	03-May-84	G	1	-	-	-	1	-	-	-	-	-	-	-	-	-	-	-	-	-	-	-	-	1	1	11-Feb-86	1	-	-	-	-	1	1	1

PIMA COUNTY

PWSID	NAME	POP	TYP	SRC	CLS	NOTES	BACT BSMP	BSST	BMCL	BPN	BQST	INORG IDATE	ISST	IMCL	ICKS	IPN	IQST	RADS RDATE	RSMP	RSST	RMCL	RCNS	RPN	RQST	ORG ODATE	OSST	OMCL	OCKS	OPN	OQST	THMS THSMP	THSST	THMCL	THPN	THQST	TURB TSMP	TSST	TMCL	TPN	TQST	COR COSST	OP OPST	O&M SDATE	OMST	SCHED CSEST	CSPRG	CSPNT	CSST	SUMMARY SSST	SQST	SUMST
20093	PIMA CNTY PK DEPT-FAIRGROUNDS	87	N	G	3	-	0A	1	0	-	1	10-Dec-84	1	-	-	-	1	-	-	-	-	-	-	-	-	-	-	-	-	-	-	-	-	-	-	-	-	-	-	-	-	1	05-Sep-85	1	-	-	-	-	1	1	1
20094	SLEEPY HOLLOW RANCH	700	C	G	2	R	0A	1	0	-	1	07-Nov-84	1	-	-	-	1	07-Nov-84	G	1	-	-	-	1	-	-	-	-	-	-	-	-	-	-	-	-	-	-	-	-	1	1	30-Jun-83	1	-	-	-	-	1	1	1
20096	SOLANA Y SOMBRA TRLR EST	92	C	G	2	-	0A	1	0	-	1	26-Oct-85	1	-	-	-	1	19-Jul-84	G	1	-	-	-	1	-	-	-	-	-	-	-	-	-	-	-	-	-	-	-	-	1	1	05-Oct-84	1	-	-	-	-	1	1	1
20100	SU CASA MHP	100	C	G	2	R	0A	1	0	-	1	22-Mar-84	2	-	-	-	1	07-Jun-85	G	1	-	-	-	1	-	-	-	-	-	-	-	-	-	-	-	-	-	-	-	-	2	3	-	-	-	-	-	-	2	1	3
20101	SUN VALLEY TRLR PRK	100	C	G	2	R	3	2	0	-	1	29-Feb-84	2	-	-	-	1	19-Nov-85	G	1	-	-	-	1	-	-	-	-	-	-	-	-	-	-	-	-	-	-	-	-	1	1	18-Apr-85	1	-	-	-	-	2	1	2
20108	TRATEL TUCSON RV PRK	132	C	G	2	R	0A	1	0	-	1	09-Jan-86	1	-	-	-	1	19-Dec-85	Gi	2	-	-	-	1	-	-	-	-	-	-	-	-	-	-	-	-	-	-	-	-	1	1	16-Dec-81	1	-	-	-	-	2	1	2
20109	TOWN & COUNTRY MOBILE LIVING	680	C	G	2	R	0B	1	3	N	2	09-Oct-84	1	-	-	-	1	01-Dec-83	C	1	-	-	-	1	-	-	-	-	-	-	-	-	-	-	-	-	-	-	-	-	1	3	19-Oct-85	3	-	-	-	-	1	2	3
20114	PIMA CNTY PK DEPT-TUCSON MT PK	7000	N	G	1	-	0A	1	0	-	1	10-Dec-84	1	-	-	-	1	-	-	-	-	-	-	-	-	-	-	-	-	-	-	-	-	-	-	-	-	-	-	-	-	1	27-Aug-85	1	-	-	-	-	1	1	1
20115	PIMA CNTY PK DEPT-RILLITO	130	N	G	3	-	0B	1	3	N	2	11-Dec-84	1	-	-	-	1	-	-	-	-	-	-	-	-	-	-	-	-	-	-	-	-	-	-	-	-	-	-	-	-	1	27-Aug-85	1	-	-	-	-	1	2	2
20116	LUKEVILLE BORDER STAT	60	N	G	3	-	0A	1	0	-	1	26-Aug-86	1	-	-	-	1	-	-	-	-	-	-	-	-	-	-	-	-	-	-	-	-	-	-	-	-	-	-	-	-	1	27-Jan-87	1	-	-	-	-	1	1	1
20122	WHITE STALLION GUEST RANCH	60	N	G	3	S	0A	1	3	N	2	03-Dec-84	1	-	-	-	1	-	-	-	-	-	-	-	-	-	-	-	-	-	-	-	-	-	-	-	-	-	-	-	-	3	16-Jul-82	3	-	-	-	-	1	2	3
20129	RIVERSIDE APT	412	C	G	2	R	2	2	0	-	1	21-Oct-86	1	-	-	-	1	11-Dec-86	G	1	-	-	-	1	-	-	-	-	-	-	-	-	-	-	-	-	-	-	-	-	2	1	03-Apr-85	1	-	-	-	-	2	1	2
20133	TUCSON CAMPERLAND	300	N	G	3	-	0A	1	0	-	1	19-Jan-86	1	-	-	-	1	-	-	-	-	-	-	-	-	-	-	-	-	-	-	-	-	-	-	-	-	-	-	-	-	3	15-Mar-86	3	-	-	-	-	1	1	3
20134	LAZY K BAR GUEST RCH	45	N	G	3	-	1	2	3	N	2	05-Jan-87	1	-	-	-	1	-	-	-	-	-	-	-	-	-	-	-	-	-	-	-	-	-	-	-	-	-	-	-	-	1	20-Nov-85	3	-	-	-	-	2	2	3
20135	LIL ABNER'S STEAKHOUSE	200	N	G	3	-	0A	1	0	-	1	13-Nov-86	1	-	-	-	1	-	-	-	-	-	-	-	-	-	-	-	-	-	-	-	-	-	-	-	-	-	-	-	-	1	05-May-83	1	-	-	-	-	1	1	1
20140	HONNAS TRUCK STOP	40	N	G	3	-	9	3	0	-	1	23-Apr-84	2	N	S	N	3	-	-	-	-	-	-	-	-	-	-	-	-	-	-	-	-	-	-	-	-	-	-	-	-	3	15-Apr-86	1	-	-	-	-	3	3	3
20146	CASA MOTEL	40	N	G	3	-	0B	1	6	N	3	04-Jan-84	2	-	-	-	1	-	-	-	-	-	-	-	-	-	-	-	-	-	-	-	-	-	-	-	-	-	-	-	-	1	13-May-83	1	-	-	-	-	2	3	3
20159	ORCHARD VALLEY MHP	40	C	G	2		0A	1	0	-	1	20-Apr-82	3	-	-	-	1	22-Apr-81	C	3	-	-	-	1	-	-	-	-	-	-	-	-	-	-	-	-	-	-	-	-	1	3	15-Feb-84	1	-	-	-	-	3	1	3
20160	MIRACLE BREEZE MOTEL	25	N	G	3	-	1	2	0	-	1	28-Oct-85	1	-	-	-	1	-	-	-	-	-	-	-	-	-	-	-	-	-	-	-	-	-	-	-	-	-	-	-	-	1	01-Nov-85	1	-	-	-	-	2	1	2
20163	GHOST RANCH LODGE	520	N	G	3	-	2	2	3	N	2	11-Mar-83	3	-	-	-	1	-	-	-	-	-	-	-	-	-	-	-	-	-	-	-	-	-	-	-	-	-	-	-	-	3	15-Apr-86	1	-	-	-	-	3	2	3
20167	WEBBS OLD SPANISH TRL STEAK HS	60	N	G	3	-	0A	1	0	-	1	20-Nov-84	1	-	-	-	1	-	-	-	-	-	-	-	-	-	-	-	-	-	-	-	-	-	-	-	-	-	-	-	-	1	12-Dec-86	1	-	-	-	-	1	1	1
20171	HALFWAY STATION	36	N	G	3	-	1	2	0	-	1	24-Jun-86	1	-	-	-	1	-	-	-	-	-	-	-	-	-	-	-	-	-	-	-	-	-	-	-	-	-	-	-	-	1	11-Dec-85	1	-	-	-	-	2	1	2
20175	LOS ARBOLES TRLR CRT	400	C	G	2	-	0A	1	0	-	1	05-Jun-84	2	-	-	-	1	10-Mar-86	4Q	1	-	-	-	1	-	-	-	-	-	-	-	-	-	-	-	-	-	-	-	-	1	1	15-Dec-85	3	-	-	-	-	2	1	3
20176	LAZY ACRES	60	C	G	2	-	0A	1	0	-	1	06-Jan-84	2	-	-	-	1	15-Apr-86	10i	3	-	-	-	1	-	-	-	-	-	-	-	-	-	-	-	-	-	-	-	-	1	1	22-Feb-85	1	-	-	-	-	3	1	3
20178	SUMMIT WATER COOP	50	C	G	2	-	0B	1	3	N	2	12-Nov-84	1	-	-	-	1	18-Dec-84	G	1	-	-	-	1	-	-	-	-	-	-	-	-	-	-	-	-	-	-	-	-	1	1	22-Feb-85	1	-	-	-	-	1	2	2
20187	RAINBOW TAVERN	30	N	G	3	-	4	3	6	N	3	22-Oct-80	3	-	-	-	1	-	-	-	-	-	-	-	-	-	-	-	-	-	-	-	-	-	-	-	-	-	-	-	-	3	19-Apr-83	1	-	-	-	-	3	3	3
20188	FREEWAY TRLR COURT	42	C	G	2	-	1	2	0	-	1	14-Sep-83	2	-	-	-	1	10-Mar-86	C	1	-	-	-	1	-	-	-	-	-	-	-	-	-	-	-	-	-	-	-	-	1	3	18-Apr-83	3	-	-	-	-	2	1	3
20191	MR G'S DINNER	100	N	G	3	-	0A	1	0	-	1	14-Dec-86	1	-	-	-	1	-	-	-	-	-	-	-	-	-	-	-	-	-	-	-	-	-	-	-	-	-	-	-	-	1	27-Apr-83	1	-	-	-	-	1	1	1
20197	CACTUS COUNTRY TRLR HAVEN	200	C	G	2	R	1	2	0	-	1	25-Mar-82	3	-	-	-	1	17-Apr-84	G	1	-	-	-	1	-	-	-	-	-	-	-	-	-	-	-	-	-	-	-	-	1	1	14-Jan-86	1	-	-	-	-	3	1	3
20205	RANCHWOOD MOBILE PARK	235	C	G	2	R	1	2	3	N	2	04-Feb-85	1	-	-	-	1	13-Nov-84	G	1	-	-	-	1	-	-	-	-	-	-	-	-	-	-	-	-	-	-	-	-	1	1	25-Feb-86	1	-	-	-	-	2	2	2
20212	ST JOSEPH'S HOSP	1425	N	G	1	-	0A	1	0	-	1	11-Jun-85	1	-	-	-	1	-	-	-	-	-	-	-	-	-	-	-	-	-	-	-	-	-	-	-	-	-	-	-	-	1	05-Oct-84	1	-	-	-	-	1	1	1
20213	TUCSON MEDICAL CENTER	3000	N	G	1	-	1	2	0	-	1	16-Sep-85	1	-	-	-	1	-	-	-	-	-	-	-	-	-	-	-	-	-	-	-	-	-	-	-	-	-	-	-	-	1	10-Oct-84	1	-	-	-	-	2	1	2
20214	TUCSON GENERAL HOSP	898	N	G	3	-	8	3	0	-	1	27-Dec-83	2	-	-	-	1	-	-	-	-	-	-	-	-	-	-	-	-	-	-	-	-	-	-	-	-	-	-	-	-	3	10-Oct-84	1	-	-	-	-	3	1	3
20215	U OF A-AZ HEALTH SCIENCES CTR	3800	N	G	1	-	1	2	0	-	1	04-Aug-86	1	-	-	-	1	-	-	-	-	-	-	-	-	-	-	-	-	-	-	-	-	-	-	-	-	-	-	-	-	1	14-Jun-83	1	-	-	-	-	2	1	2
20223	SHAMROCK FARMS CO	47	N	G	3	-	1	2	0	-	1	18-Oct-84	1	-	-	-	1	-	-	-	-	-	-	-	-	-	-	-	-	-	-	-	-	-	-	-	-	-	-	-	-	1	13-May-83	1	-	-	-	-	2	1	2
20224	SHAMROCK FOODS CO	50	N	G	3	-	4	3	0	-	1	06-Nov-85	1	-	-	-	1	-	-	-	-	-	-	-	-	-	-	-	-	-	-	-	-	-	-	-	-	-	-	-	-	1	06-May-83	1	-	-	-	-	3	1	3
20307	AMPHI PUB SCH-AMPHI HS	2000	N	G	1	-	0A	1	0	-	1	06-May-87	1	-	-	-	1	-	-	-	-	-	-	-	-	-	-	-	-	-	-	-	-	-	-	-	-	-	-	-	-	1	12-Mar-86	1	-	-	-	-	1	1	1
20308	AMPHI PUB-SCH-AMPHI JR HI	1525	N	G	1	-	0A	1	0	-	1	06-May-87	1	-	-	-	1	-	-	-	-	-	-	-	-	-	-	-	-	-	-	-	-	-	-	-	-	-	-	-	-	1	12-Mar-86	1	-	-	-	-	1	1	1
20309	AMPHI PUB SCH-CYN DEL O	1500	N	G	1	-	0A	1	0	-	1	06-May-87	1	-	-	-	1	-	-	-	-	-	-	-	-	-	-	-	-	-	-	-	-	-	-	-	-	-	-	-	-	1	12-Mar-86	1	-	-	-	-	1	1	1
20310	AMPHI PUB SCH-DONALDSON	600	N	G	3	-	0A	1	0	-	1	06-May-87	1	-	-	-	1	-	-	-	-	-	-	-	-	-	-	-	-	-	-	-	-	-	-	-	-	-	-	-	-	1	12-Mar-86	1	-	-	-	-	1	1	1
20311	AMPHI PUB SCH-HARLESON	1300	N	G	1	-	0A	1	0	-	1	06-May-87	1	-	-	-	1	-	-	-	-	-	-	-	-	-	-	-	-	-	-	-	-	-	-	-	-	-	-	-	-	1	12-Mar-86	1	-	-	-	-	1	1	1
20312	AMPHI PUB SCH-HOLAWAY E	600	N	G	3	-	0A	1	0	-	1	06-May-87	1	-	-	-	1	-	-	-	-	-	-	-	-	-	-	-	-	-	-	-	-	-	-	-	-	-	-	-	-	1	12-Mar-86	1	-	-	-	-	1	1	1
20313	AMPHI PUB SCH-HELEN KEELING	600	N	G	3	-	0A	1	0	-	1	06-May-87	1	-	-	-	1	-	-	-	-	-	-	-	-	-	-	-	-	-	-	-	-	-	-	-	-	-	-	-	-	1	12-Mar-86	1	-	-	-	-	1	1	1
20314	AMPHI PUB SCH-E C NASH	600	N	G	3	-	0A	1	0	-	1	06-May-87	1	-	-	-	1	-	-	-	-	-	-	-	-	-	-	-	-	-	-	-	-	-	-	-	-	-	-	-	-	1	12-Mar-86	1	-	-	-	-	1	1	1
20316	AMPHI PUB SCH-LULU WALK	600	N	G	3	-	0A	1	0	-	1	06-May-87	1	-	-	-	1	-	-	-	-	-	-	-	-	-	-	-	-	-	-	-	-	-	-	-	-	-	-	-	-	1	12-Mar-86	1	-	-	-	-	1	1	1
20317	AMPHI PUB SCH-WETMORE	600	N	G	3	-	1	2	0	-	1	06-May-87	1	-	-	-	1	-	-	-	-	-	-	-	-	-	-	-	-	-	-	-	-	-	-	-	-	-	-	-	-	1	12-Mar-86	1	-	-	-	-	2	1	2
20322	CONTINENTAL SCH	200	N	G	3	-	0A	1	0	-	1	20-Mar-86	1	-	-	-	1	-	-	-	-	-	-	-	-	-	-	-	-	-	-	-	-	-	-	-	-	-	-	-	-	1	15-Jan-87	1	-	-	-	-	1	1	1

PIMA COUNTY

							BACT					INORG						RADS							ORG						THMS					TURB					COR	OP	O&M		SCHED				SUMMARY		
PWSID	NAME	POP	TYP	SRC	CLS	NOTES	BSMP	BSST	BMCL	BPN	BQST	IDATE	ISST	IMCL	ICKS	IPN	IQST	RDATE	RSMP	RSST	RMCL	RCNS	RPN	RQST	ODATE	OSST	OMCL	OCKS	OPN	OQST	THSMP	THSST	THMCL	THPN	THQST	TSMP	TSST	TMCL	TPN	TQST	COST	OPST	SDATE	OMST	CSESTG	CSPRG	CSPNT	CSST	SSST	SQST	SUMST
20325	MARANA ELEM SCH	1900	N	G	1	-	1	2	0	-	1	22-Aug-86	1	-	-	-	1	-	-	-	-	-	-	-	-	-	-	-	-	-	-	-	-	-	-	-	-	-	-	-	-	1	10-Jun-83	1	-	-	-	-	2	1	2
20327	MARY DILL SCHOOL	235	N	G	3	-	0A	1	0	-	1	28-Mar-83	3	-	-	-	1	-	-	-	-	-	-	-	-	-	-	-	-	-	-	-	-	-	-	-	-	-	-	-	-	1	15-May-86	3	-	-	-	-	3	1	3
20331	SAHUARITA SCH DIST 30-H/S	1900	N	G	1	-	0A	1	0	-	1	08-May-85	1	-	-	-	1	-	-	-	-	-	-	-	-	-	-	-	-	-	-	-	-	-	-	-	-	-	-	-	-	1	21-Oct-82	1	-	-	-	-	1	1	1
20334	SAHUARITA SCH DIST 30-SOPORI	235	N	G	3	-	0A	1	0	-	1	08-May-85	1	-	-	-	1	-	-	-	-	-	-	-	-	-	-	-	-	-	-	-	-	-	-	-	-	-	-	-	-	1	22-Jan-87	1	-	-	-	-	1	1	1
20336	VAIL SCH DIST	350	N	G	3	S	0A	3	0	-	1	29-Jan-87	1	-	-	-	1	-	-	-	-	-	-	-	-	-	-	-	-	-	-	-	-	-	-	-	-	-	-	-	-	3	15-Nov-86	1	-	-	-	-	3	1	3
20349	REGINA CLERI CENTER	40	N	G	3	-	0A	1	0	-	1	01-Oct-85	1	-	-	-	1	-	-	-	-	-	-	-	-	-	-	-	-	-	-	-	-	-	-	-	-	-	-	-	-	1	15-Dec-86	1	-	-	-	-	1	1	1
20368	GREENFIELDS SCH	155	N	G	3	-	1	2	0	-	1	22-Apr-86	1	-	-	-	1	-	-	-	-	-	-	-	-	-	-	-	-	-	-	-	-	-	-	-	-	-	-	-	-	1	28-Feb-86	1	-	-	-	-	2	1	2
20392	LAZY A MHP	50	C	G	2	R	0A	1	0	-	1	30-Jun-87	1	-	-	-	1	03-Jun-85	G	1	-	-	-	1	-	-	-	-	-	-	-	-	-	-	-	-	-	-	-	-	1	1	15-Jan-85	1	-	-	-	-	1	1	1
20396	LORI'S BUCKAROO TAVERN	62	N	G	3	-	1	3	3	N	2	01-Dec-85	1	-	-	-	1	-	-	-	-	-	-	-	-	-	-	-	-	-	-	-	-	-	-	-	-	-	-	-	-	3	03-Aug-84	3	-	-	-	-	3	2	3
20400	CAMP WHISPERING PINES-GIRS SC	115	N	G	3	S	2	3	0	-	1	19-Aug-86	1	-	-	-	1	-	-	-	-	-	-	-	-	-	-	-	-	-	-	-	-	-	-	-	-	-	-	-	-	1	22-Feb-80	1	-	-	-	-	3	1	3
20405	HUB WATER CO-CANYON RANCH	30	N	G	3		0A	1	0	-	1	08-Oct-85	1	-	-	-	1	-	-	-	-	-	-	-	-	-	-	-	-	-	-	-	-	-	-	-	-	-	-	-	-	1	31-Aug-84	1	-	-	-	-	1	1	1
20418	AZ AIR NTL GUARD-162 TAC FTR G	600	N	G	3	-	0A	1	0	-	1	21-Apr-82	3	-	-	-	1	-	-	-	-	-	-	-	-	-	-	-	-	-	-	-	-	-	-	-	-	-	-	-	-	1	31-Oct-85	1	-	-	-	-	3	1	3
20419	SAHUARITA HEIGHTS MHP	100	C	G	2	-	0A	1	3	N	2	27-May-87	1	N	S	N	3	01-Jun-80	40	3	-	-	-	1	-	-	-	-	-	-	-	-	-	-	-	-	-	-	-	-	1	1	27-Jan-83	1	-	-	-	-	3	3	3
20420	VIA VERDE WEST	102	C	G	2	-	0A	1	0	-	1	05-Dec-86	1	-	-	-	1	19-Sep-83	40	1	-	-	-	1	-	-	-	-	-	-	-	-	-	-	-	-	-	-	-	-	1	1	02-Jun-86	1	-	-	-	-	1	1	1
20423	U OF A-MAIN CAMPUS	12000	C	G	1	R	0A	1	0	-	1	06-Aug-86	1	-	-	-	1	25-Mar-84	G	1	-	-	-	1	-	-	-	-	-	-	4	3	-	-	-	-	-	-	-	-	2	1	14-Jun-83	1	-	-	-	-	3	1	3
20439	VISTA DEL NORTE TR PK	800	C	G	2	R	0A	1	0	-	1	10-Oct-85	1	-	-	-	1	16-Oct-85	G	1	-	-	-	1	-	-	-	-	-	-	-	-	-	-	-	-	-	-	-	-	1	3	05-Oct-84	1	-	-	-	-	1	1	3
20443	FAR HORIZONS MHP E	1347	C	G	1	R	0B	1	3	N	2	11-Jul-85	1	-	-	-	1	10-Dec-84	G	1	-	-	-	1	-	-	-	-	-	-	-	-	-	-	-	-	-	-	-	-	1	1	17-May-85	1	-	-	-	-	1	2	2
20445	VILLA CAPRI TRLR PK	420	C	G	2	R	3	2	0	-	1	28-Oct-83	2	-	-	-	1	01-Sep-83	40	1	-	-	-	1	-	-	-	-	-	-	-	-	-	-	-	-	-	-	-	-	1	1	20-May-83	1	-	-	-	-	2	1	2
20447	THE TANNER COMPANIES	40	N	G	3	-	3	2	0	-	1	21-Jul-80	3	-	-	-	1	-	-	-	-	-	-	-	-	-	-	-	-	-	-	-	-	-	-	-	-	-	-	-	-	3	29-Apr-83	3	-	-	-	-	3	1	3
20451	A-A TRLR LODGE	100	N	G	3	-	0A	1	0	-	1	01-Feb-85	1	-	-	-	1	-	-	-	-	-	-	-	-	-	-	-	-	-	-	-	-	-	-	-	-	-	-	-	-	1	15-Jan-86	3	-	-	-	-	1	1	3
20453	LA SIERRA TRLR PARK	40	C	G	2	-	1	2	3	N	2	19-Jun-83	3	-	-	-	1	18-Apr-80	40	3	-	-	-	1	-	-	-	-	-	-	-	-	-	-	-	-	-	-	-	-	1	1	15-Feb-84	1	-	-	-	-	3	2	3
20454	PIMA CNTY ANIMAL CTRL CTR	70	N	G	3	-	4	3	0	-	1	05-May-86	1	-	-	-	1	-	-	-	-	-	-	-	-	-	-	-	-	-	-	-	-	-	-	-	-	-	-	-	-	1	11-Nov-85	1	-	-	-	-	3	1	3
20457	CAMP LAWTON	800	N	G	3	-	1	2	3	N	2	10-Dec-84	1	-	-	-	1	-	-	-	-	-	-	-	-	-	-	-	-	-	-	-	-	-	-	-	-	-	-	-	-	3	08-Aug-85	1	-	-	-	-	2	2	3
20458	CAMP RANCH DE LA OSA	40	N	G	3	N	3	2	0	-	1	-	-	-	-	-	-	-	-	-	-	-	-	-	-	-	-	-	-	-	-	-	-	-	-	-	-	-	-	-	-	3	15-Nov-86	3	-	-	-	-	2	1	3
20470	EVERGREEN CEMETERY	35	N	G	3	-	1	2	0	-	1	11-Jan-85	1	-	-	-	1	-	-	-	-	-	-	-	-	-	-	-	-	-	-	-	-	-	-	-	-	-	-	-	-	1	31-Dec-86	1	-	-	-	-	2	1	2
20472	TANQUE VERDE GUEST RCH	40	N	G	3	-	0A	1	0	-	1	17-May-85	1	-	-	-	1	-	-	-	-	-	-	-	-	-	-	-	-	-	-	-	-	-	-	-	-	-	-	-	-	3	29-Apr-85	1	-	-	-	-	1	1	3
20473	HITCHING POST	27	N	G	3		12	3	0	-	1	28-Aug-80	3	-	-	-	1	-	-	-	-	-	-	-	-	-	-	-	-	-	-	-	-	-	-	-	-	-	-	-	-	3	28-Sep-82	1	-	-	-	-	3	1	3
20474	ELKHORN RANCH	47	N	G	3	S	1	2	0	-	1	19-Nov-84	1	-	-	-	1	-	-	-	-	-	-	-	-	-	-	-	-	-	-	-	-	-	-	-	-	-	-	-	-	1	13-Apr-83	1	-	-	-	-	2	1	2
20478	SILVER CHOLLA PARK	140	C	G	2	R	1	2	0	-	1	01-Jan-86	1	-	-	-	1	07-Nov-86	C	1	-	-	-	1	-	-	-	-	-	-	-	-	-	-	-	-	-	-	-	-	1	1	08-Jul-83	1	-	-	-	-	2	1	2
20479	GRINGO PASS TRLR PRK	200	C	G	2	-	2	2	6	N	3	25-Nov-85	1	F	S	N	3	20-Jan-87	C	1	-	-	-	1	-	-	-	-	-	-	-	-	-	-	-	-	-	-	-	-	1	1	11-Jan-83	1	-	-	-	-	2	3	3
20481	HOMEOWNERS COOP	45	C	G	2	-	0A	1	0	-	1	12-Oct-86	1	-	-	-	1	24-Jun-83	40	2	-	-	-	1	-	-	-	-	-	-	-	-	-	-	-	-	-	-	-	-	1	1	21-May-84	1	-	-	-	-	2	1	2
20487	RIO VISTA MHP	240	C	G	2	-	0B	1	3	N	2	13-May-85	1	-	-	-	1	14-Dec-79	C	3	-	-	-	1	-	-	-	-	-	-	-	-	-	-	-	-	-	-	-	-	1	3	12-Nov-85	1	-	-	-	-	3	2	3
20488	LOS RANCHITOS TRLR PRK	75	C	G	2	-	0A	1	0	-	1	09-Oct-80	3	-	-	-	1	01-Oct-80	10	3	-	-	-	1	-	-	-	-	-	-	-	-	-	-	-	-	-	-	-	-	2	3	11-Feb-86	3	-	-	-	-	3	1	3
20489	U OF A-CAMPBELL AVE FARM	35	N	G	3	-	0A	1	0	-	1	06-Aug-86	1	-	-	-	1	-	-	-	-	-	-	-	-	-	-	-	-	-	-	-	-	-	-	-	-	-	-	-	-	1	14-Jun-83	1	-	-	-	-	1	1	1
20490	U OF A-GARDEN CTR	30	N	G	3	-	0A	1	0	-	1	06-Aug-86	1	-	-	-	1	-	-	-	-	-	-	-	-	-	-	-	-	-	-	-	-	-	-	-	-	-	-	-	-	1	14-Jun-83	1	-	-	-	-	1	1	1
20495	PIMA RAMADA TRLR PRK	35	C	G	2	R	0A	1	0	-	1	03-Feb-87	1	-	-	-	1	24-Sep-84	G	1	-	-	-	1	-	-	-	-	-	-	-	-	-	-	-	-	-	-	-	-	1	1	14-Mar-86	1	-	-	-	-	1	1	1
20497	PALOS PARK MOTEL	26	N	G	3	-	0A	1	3	N	2	25-Nov-85	1	-	-	-	1	-	-	-	-	-	-	-	-	-	-	-	-	-	-	-	-	-	-	-	-	-	-	-	-	1	14-Jul-81	3	-	-	-	-	1	2	3
20500	CATALINA COUNTRY MOB PRK	124	C	G	2	-	0A	1	0	-	1	06-Jul-82	3	-	-	-	1	16-May-81	C	3	-	-	-	1	-	-	-	-	-	-	-	-	-	-	-	-	-	-	-	-	1	1	12-Mar-86	1	-	-	-	-	3	1	3
20504	AMPHI PUB SCH-CORONADO	350	N	G	3	-	0A	1	0	-	1	06-May-87	1	-	-	-	1	-	-	-	-	-	-	-	-	-	-	-	-	-	-	-	-	-	-	-	-	-	-	-	-	1	12-Mar-86	1	-	-	-	-	1	1	1
20505	MARANA HIGH SCH	1100	N	G	1	-	2	2	0	-	1	22-Aug-86	1	-	-	-	1	-	-	-	-	-	-	-	-	-	-	-	-	-	-	-	-	-	-	-	-	-	-	-	-	1	10-Jun-83	1	-	-	-	-	2	1	2
20507	NEWMONT EXPLOR LTD	95	N	G	3	-	0A	1	0	-	1	13-Oct-85	1	-	-	-	1	-	-	-	-	-	-	-	-	-	-	-	-	-	-	-	-	-	-	-	-	-	-	-	-	1	18-Mar-83	1	-	-	-	-	1	1	1
20509	ACACIA GARDENS MHP	250	C	G	2	R	0A	1	0	-	1	09-Mar-87	1	-	-	-	1	28-Sep-83	40	1	-	-	-	1	-	-	-	-	-	-	-	-	-	-	-	-	-	-	-	-	1	1	06-Feb-86	1	-	-	-	-	1	1	1
20512	COLONIAL MOBILE & TRLR PRK	153	C	G	2	R	0A	1	0	-	1	04-Aug-83	2	-	-	-	1	21-Nov-85	G	1	-	-	-	1	-	-	-	-	-	-	-	-	-	-	-	-	-	-	-	-	1	3	10-Apr-81	1	-	-	-	-	2	1	3
20514	ARTESIAN SPGS MHP	416	C	G	2	R	3	2	0	-	1	10-Jun-80	3	-	-	-	1	27-Mar-84	C	1	-	-	-	1	-	-	-	-	-	-	-	-	-	-	-	-	-	-	-	-	1	1	04-Feb-86	1	-	-	-	-	3	1	3
20516	KINO MOB HOMES	87	C	G	2	-	0A	1	0	-	1	11-Mar-87	1	-	-	-	1	11-Feb-83	20	3	-	-	-	1	-	-	-	-	-	-	-	-	-	-	-	-	-	-	-	-	1	1	11-Dec-85	3	-	-	-	-	3	1	3
20517	PIMA CNTY PKS-ART PACK GOLF C	420	N	G	3	-	0A	1	0	-	1	10-Dec-84	1	-	-	-	1	-	-	-	-	-	-	-	-	-	-	-	-	-	-	-	-	-	-	-	-	-	-	-	-	1	27-Aug-85	1	-	-	-	-	1	1	1
20519	PIMA CNTY PK DEPT-AIR MUSEUM	500	N	G	3	-	0A	1	0	-	1	04-Mar-87	1	-	-	-	1	-	-	-	-	-	-	-	-	-	-	-	-	-	-	-	-	-	-	-	-	-	-	-	-	1	05-Sep-85	1	-	-	-	-	1	1	1

PIMA COUNTY

PWSID	NAME	POP	TYPC	SRLS	NOTES	BACT BSMP	BSPT	BMCL	BPN	BQST	IDATE	INORG ISST	IMCL	ICKS	IPNS	IQST	RDATE	RADS RSMP	RSPT	RMCL	RCNS	RPNS	RQST	ODATE	ORG OSST	OMCL	OCKS	OPNS	OQST	THMS THMSMP	THMPT	THMCL	THMPN	THMQST	TURB TSSMP	TSSPT	TMCL	TPNS	TQST	COST	OPST	O&M SDATE	OMST	SCHED CSEPT	CSRG	CPNT	CSST	SUMMARY SSST	SSQT	SUMMT
20522	PIMA CNTY PK DEPT-MARANA PK	220	N	G	3	-	0A	1	0	-	1	10-Dec-84	1	-	-	-	1	-	-	-	-	-	-	-	-	-	-	-	-	-	-	-	-	-	-	-	-	-	-	-	-	1	27-Aug-85	1	-	-	-	-	1	1	1
20529	CAROLANNE DR HOMEOWNERS	28	C	G	2	-	8	3	3	N	3	09-Oct-80	3	-	-	-	1	-	-	3	-	-	-	-	-	-	-	-	-	-	-	-	-	-	-	-	-	-	-	-	2	1	15-Feb-86	1	-	-	-	-	3	3	3
20531	CASITAS DE CASTILLAN HMOWN	200	C	G	2	R	0A	1	0	-	1	06-May-86	1	-	-	-	1	25-May-84	G	1	-	-	-	1	-	-	-	-	-	-	-	-	-	-	-	-	-	-	-	-	1	1	26-Feb-86	1	-	-	-	-	1	1	1
20532	SIERRA TUCSON	50	N	G	3	-	1	2	0	-	1	11-Dec-86	1	-	-	-	1	-	-	-	-	-	-	-	-	-	-	-	-	-	-	-	-	-	-	-	-	-	-	-	-	1	30-Nov-83	1	-	-	-	-	2	1	2
20534	ORACLE VILLA APTS & TWNHSES	500	C	G	2	-	0A	1	3	N	2	13-Mar-86	1	-	-	-	1	15-Jun-83	G	2	-	-	-	1	-	-	-	-	-	-	-	-	-	-	-	-	-	-	-	-	1	1	08-Nov-85	1	-	-	-	-	2	2	2
20538	DESERT WILLOWS MHP	500	C	G	2	R	0A	1	0	-	1	07-Dec-84	1	-	-	-	1	02-Aug-83	G	1	-	-	-	1	-	-	-	-	-	-	-	-	-	-	-	-	-	-	-	-	1	1	27-Feb-86	1	-	-	-	-	1	1	1
20542	DIAMOND GROVE MHP	208	C	G	2	R	1	2	3	N	2	04-Feb-85	1	-	-	-	1	13-Nov-84	G	1	-	-	-	1	-	-	-	-	-	-	-	-	-	-	-	-	-	-	-	-	1	3	02-Nov-85	3	-	-	-	-	2	2	3
20546	HIGH MOUNTAIN TRLR PRK	75	C	G	2	R	0A	1	0	-	1	27-May-87	1	-	-	-	1	05-Jul-83	G	1	-	-	-	1	-	-	-	-	-	-	-	-	-	-	-	-	-	-	-	-	1	3	15-Dec-85	1	-	-	-	-	1	1	3
20548	TUCSON MEADOWS MHP	830	C	G	2	R	0A	1	0	-	1	07-Nov-84	1	-	-	-	1	10-Oct-85	G	1	-	-	-	1	-	-	-	-	-	-	-	-	-	-	-	-	-	-	-	-	1	1	22-Mar-85	1	-	-	-	-	1	1	1
20549	DAVIS MONTHAN AFB	8900	C	G	1	R	0A	1	0	-	1	30-Oct-85	1	-	-	-	1	04-Nov-85	G	1	-	-	-	1	-	-	-	-	-	-	-	-	-	-	-	-	-	-	-	-	1	1	31-Oct-85	1	-	-	-	-	1	1	1
20557	AZDOC CORRECTIONAL TRNG CNTR	1500	C	G	1	R	0A	1	0	-	1	06-May-86	1	-	-	-	1	23-Dec-83	G	1	-	-	-	1	-	-	-	-	-	-	-	-	-	-	-	-	-	-	-	-	1	1	26-Nov-85	1	-	-	-	-	1	1	1
20559	NATIONAL TRUCK STOP CAFE	60	N	G	3	-	0B	1	3	N	2	29-May-83	3	N	S	N	3	-	-	-	-	-	-	-	-	-	-	-	-	-	-	-	-	-	-	-	-	-	-	-	-	3	-	-	-	-	-	-	3	3	3
20562	AZDOT-CANOA R/A	1375	N	G	1	-	0A	1	0	-	1	26-Jun-85	1	-	-	-	1	-	-	-	-	-	-	-	-	-	-	-	-	-	-	-	-	-	-	-	-	-	-	-	-	1	01-Apr-82	1	-	-	-	-	1	1	1
20563	AMPHI PUB SCH-MESA VERDE	550	N	G	3	-	0A	1	0	-	1	06-May-87	1	-	-	-	1	-	-	-	-	-	-	-	-	-	-	-	-	-	-	-	-	-	-	-	-	-	-	-	-	1	23-Mar-83	1	-	-	-	-	1	1	1
20564	AMPHI PUB SCH-PHY RESOURCES	50	N	G	3	-	0A	1	0	-	1	06-May-87	1	-	-	-	1	-	-	-	-	-	-	-	-	-	-	-	-	-	-	-	-	-	-	-	-	-	-	-	-	1	12-Mar-86	1	-	-	-	-	1	1	1
20565	U OF A-CHRISTOPHER CITY	1200	N	G	1	-	0A	1	0	-	1	04-Aug-86	1	-	-	-	1	-	-	-	-	-	-	-	-	-	-	-	-	-	-	-	-	-	-	-	-	-	-	-	-	1	14-Jun-83	1	-	-	-	-	1	1	1
20567	IBM CORP-GENERAL PROD DIV	2500	N	G	1	-	0A	1	0	-	1	10-Oct-85	1	-	-	-	1	-	-	-	-	-	-	-	-	-	-	-	-	-	-	-	-	-	-	-	-	-	-	-	-	1	15-Nov-85	1	-	-	-	-	1	1	1
20570	MISSION PALMS APARTMENTS	900	C	G	2	R	0A	1	0	-	1	21-May-84	2	-	-	-	1	01-Nov-84	G	1	-	-	-	1	-	-	-	-	-	-	-	-	-	-	-	-	-	-	-	-	1	1	15-Nov-85	1	-	-	-	-	2	1	2
20572	TERMINAL STATIONS	100	N	G	3	-	0A	1	0	-	1	18-Feb-86	1	-	-	-	1	-	-	-	-	-	-	-	-	-	-	-	-	-	-	-	-	-	-	-	-	-	-	-	-	1	29-Jan-85	1	-	-	-	-	1	1	1
20578	TUCSON TRAP & SKEET CLUB	110	N	G	3	-	0A	1	0	-	1	25-Mar-84	2	-	-	-	1	-	-	-	-	-	-	-	-	-	-	-	-	-	-	-	-	-	-	-	-	-	-	-	-	3	15-Jan-87	1	-	-	-	-	2	1	3
20581	AZ PORTLAND CEMENT CO-QUARRY	30	N	G	3	-	0A	1	6	N	2	10-Jun-86	1	-	-	-	1	-	-	-	-	-	-	-	-	-	-	-	-	-	-	-	-	-	-	-	-	-	-	-	-	1	13-Apr-79	1	-	-	-	-	1	2	2
20582	TRICO ELEC CO	56	N	G	3	-	0A	1	0	-	1	12-Apr-87	1	-	-	-	1	-	-	-	-	-	-	-	-	-	-	-	-	-	-	-	-	-	-	-	-	-	-	-	-	1	20-Dec-82	1	-	-	-	-	1	1	1
20583	TUCSON ELEC CO	500	N	G	3	-	0A	1	3	N	2	18-Jul-83	2	-	-	-	1	-	-	-	-	-	-	-	-	-	-	-	-	-	-	-	-	-	-	-	-	-	-	-	-	1	01-Mar-84	1	-	-	-	-	2	2	2
20590	FRED'S ARENA	56	N	G	3	-	9	3	3	N	3	22-Jul-81	3	-	-	-	1	-	-	-	-	-	-	-	-	-	-	-	-	-	-	-	-	-	-	-	-	-	-	-	-	1	12-Dec-86	1	-	-	-	-	3	3	3
20595	SUMMIT COOP	92	C	G	2	-	2	2	3	N	2	29-Jan-87	1	-	-	-	1	18-Feb-87	C	1	-	-	-	1	-	-	-	-	-	-	-	-	-	-	-	-	-	-	-	-	1	3	08-Feb-83	1	-	-	-	-	2	2	3
20597	LA CHOLLA AIR PARK	100	C	G	2	-	1	2	0	-	1	31-May-84	2	-	-	-	1	26-Jan-87	30i	2	a	N	Y	3	-	-	-	-	-	-	-	-	-	-	-	-	-	-	-	-	1	1	29-Apr-83	1	-	-	-	-	2	3	3
20600	PITA WATER COMPANY	36	N	G	3	N	3	2	0	-	1	-	-	-	-	-	-	-	-	-	-	-	-	-	-	-	-	-	-	-	-	-	-	-	-	-	-	-	-	-	-	-	1	26-Nov-86	3	-	-	-	-	2	1	3
20601	WILD HORSE RANCH	40	N	G	3	-	0A	1	-	-	1	21-Dec-84	1	-	-	-	1	-	-	-	-	-	-	-	-	-	-	-	-	-	-	-	-	-	-	-	-	-	-	-	-	1	12-Mar-86	1	-	-	-	-	1	1	1
20602	RINCON COUNTRY RV TRLR PRK	900	N	G	3	-	0A	1	0	-	1	12-Jul-84	1	-	-	-	1	-	-	-	-	-	-	-	-	-	-	-	-	-	-	-	-	-	-	-	-	-	-	-	-	1	15-Nov-84	1	-	-	-	-	1	1	1
20603	CHEVRON USA	50	N	G	3	-	0B	1	3	N	2	14-May-86	1	-	-	-	1	-	-	-	-	-	-	-	-	-	-	-	-	-	-	-	-	-	-	-	-	-	-	-	-	1	03-Dec-85	1	-	-	-	-	1	2	2
20605	PIMA CNTY PKS-ART PACK REG PK	100	N	G	3	-	0A	1	0	-	1	10-Dec-84	1	-	-	-	1	-	-	-	-	-	-	-	-	-	-	-	-	-	-	-	-	-	-	-	-	-	-	-	-	1	15-Feb-83	1	-	-	-	-	1	1	1

PINAL COUNTY

							BACT					INORG						RADS							ORG						THMS					TURB						OP	O&M		SCHED				SUMMARY		
PWSID	NAME	POP	TYP	SRC	CLS	NOTES	BSMP	BSST	BMCL	BPN	BQST	IDATE	ISST	IMCL	ICKS	IPNS	IQST	RDATE	RSMP	RSST	RMCL	RCLS	RPNS	RQST	ODATE	OSST	OMCL	OCKS	OPNS	OQST	THSMP	THSST	THMCL	THPNS	THQST	TSMP	TSST	TMCL	TPNS	TQST	COSST	OPST	SDATE	OMST	CSEST	CSPRG	CSPNT	CSST	SSST	SQST	SUMST
11002	ANTLE CO	25	C	G	2	R	0A	1	0	N	1	21-Nov-84	1	-	-	-	1	11-Feb-82	G	2	-	-	-	1	-	-	-	-	-	-	-	-	-	-	-	-	-	-	-	-	1	1	-	-	-	-	-	-	2	1	2
11003	ARAVAIPA WATER CO/ARAVAIPA JCT	25	C	G	2	-	12	3	0	-	-	13-Jun-83	3	-	-	-	1	13-Jun-83	0i	3	a	N	N	3	-	-	-	-	-	-	-	-	-	-	-	-	-	-	-	-	2	3	22-Aug-84	3	-	-	-	-	3	3	3
11004	AZ WTR CO/APACHE JCT SYS	16000	C	G	1	R	0A	1	0	-	1	23-Apr-85	1	-	-	-	1	07-Feb-84	G	1	-	-	-	1	-	-	-	-	-	-	-	-	-	-	-	-	-	-	-	-	1	1	04-Jun-87	1	-	-	-	-	1	1	1
11005	SILVER BELL IRR & DR DIST	52	N	G	3	-	0A	1	0	-	1	28-Oct-85	1	-	-	-	1	-	-	-	-	-	-	-	-	-	-	-	-	-	-	-	-	-	-	-	-	-	-	-	-	1	-	-	-	-	-	-	1	1	1
11008	AZ WTR CO/ARIZONA CITY	1200	C	G	1	R	0A	1	0	-	1	19-Aug-85	1	-	-	-	1	07-Feb-84	G	1	-	-	-	1	-	-	-	-	-	-	-	-	-	-	-	-	-	-	-	-	1	1	26-Feb-85	1	-	-	-	-	1	1	1
11009	AZ WTR CO-CASA GRANDE SYS	19500	C	G	1	-	0A	1	0	-	1	25-Apr-85	1	-	-	-	1	07-Feb-84	C	1	-	-	-	1	-	-	-	-	-	-	-	-	-	-	-	-	-	-	-	-	1	1	02-Mar-82	1	-	-	-	-	1	1	1
11011	ANDERSON BROS FARM WTR CO	95	C	G	2	R	0A	1	0	-	1	16-Jun-87	1	N	N	N	3	02-Oct-86	C	1	-	-	-	1	-	-	-	-	-	-	-	-	-	-	-	-	-	-	-	-	1	1	19-Aug-81	1	-	-	-	-	1	3	3
11012	AZ WTR CO/STANFIELD SYS	600	C	G	2	R	0A	1	0	-	1	25-Apr-85	1	-	-	-	1	07-Feb-84	G	1	-	-	-	1	-	-	-	-	-	-	-	-	-	-	-	-	-	-	-	-	1	1	12-Aug-82	2	-	-	-	-	1	1	2
11014	AZ WTR CO/COOLIDGE SYS	8750	C	G	1	R	0A	1	0	-	1	15-Apr-85	1	-	-	-	1	07-Feb-84	G	1	-	-	-	1	-	-	-	-	-	-	-	-	-	-	-	-	-	-	-	-	1	1	22-Feb-84	1	-	-	-	-	1	1	1
11016	AZ WTR CO/VALLEY FARMS SYS	350	C	G	2	R	0A	1	0	-	1	15-Apr-85	1	-	-	-	1	07-Feb-84	G	1	-	-	-	1	-	-	-	-	-	-	-	-	-	-	-	-	-	-	-	-	1	1	22-Feb-84	1	-	-	-	-	1	1	1
11017	FLORENCE WTR CO	3200	C	G	1	R	1	2	0	-	2	15-Aug-85	1	-	-	-	1	14-Nov-85	G	1	-	-	-	1	-	-	-	-	-	-	-	-	-	-	-	-	-	-	-	-	1	1	14-Jan-82	1	-	-	-	-	2	2	2
11018	MAMMOTH, TOWN WTR DEPT	1300	C	G	1	R	2	2	3	N	2	05-Aug-85	1	-	-	-	1	29-Jul-83	C	1	-	-	-	1	-	-	-	-	-	-	-	-	-	-	-	-	-	-	-	-	1	1	02-Apr-85	1	-	-	-	-	2	2	2
11019	AZ WTR CO/ORACLE SYS	3800	C	G	1	R	0A	1	0	-	1	23-Apr-85	1	-	-	-	1	07-Feb-84	G	1	-	-	-	1	-	-	-	-	-	-	-	-	-	-	-	-	-	-	-	-	1	1	29-Dec-86	1	-	-	-	-	1	1	1
11020	AZ WTR CO/SAN MANUEL SYS	5500	C	W	1	R	0A	1	0	-	1	23-Apr-85	1	F	N	N	3	07-Feb-84	G	1	-	-	-	1	-	-	-	-	-	-	-	-	-	-	-	-	-	-	-	-	1	1	23-Mar-82	1	-	-	-	-	1	3	3
11021	AZ WTR CO/SUPERIOR	4000	C	G	1	R	0A	1	0	-	1	17-Apr-85	1	-	-	-	1	07-Feb-84	G	1	-	-	-	1	-	-	-	-	-	-	-	-	-	-	-	-	-	-	-	-	1	1	20-Feb-85	1	-	-	-	-	1	1	1
11022	BIDEGAIN WTR CO/BIDEGAIN ACR	50	C	G	2	-	0A	1	0	-	1	12-Feb-85	1	-	-	-	1	12-Sep-80	C	3	-	-	-	1	-	-	-	-	-	-	-	-	-	-	-	-	-	-	-	-	2	3	17-Jun-86	3	-	-	-	-	3	1	3
11023	CENTRAL AZ COLLEGE	1600	C	G	1	R	0A	1	0	-	1	03-Apr-84	2	-	-	-	1	04-Jun-85	C	1	-	-	-	1	-	-	-	-	-	-	-	-	-	-	-	-	-	-	-	-	1	1	01-Apr-86	2	-	-	-	-	2	1	2
11024	CASA GRANDE WEST WTR CO,INC	85	C	G	2	-	08	1	9	N	3	24-Feb-87	1	-	-	-	1	29-Oct-85	C	1	-	-	-	1	-	-	-	-	-	-	-	-	-	-	-	-	-	-	-	-	1	1	12-Mar-87	3	-	-	-	-	1	3	3
11025	HOWE WATER CO	36	C	G	2	-	12	3	0	-	-	29-Nov-78	3	Cd, F	N	N	3	02-Jul-82	0	3	-	-	-	1	-	-	-	-	-	-	-	-	-	-	-	-	-	-	-	-	2	1	14-Apr-83	1	-	-	-	-	3	3	3
11030	ELOY MUNIC WTR DEPT	7000	C	G	1	R	0A	1	0	-	1	19-Dec-83	2	-	-	-	1	14-Sep-83	G	1	-	-	-	1	-	-	-	-	-	-	-	-	-	-	-	-	-	-	-	-	2	1	12-Oct-83	1	-	-	-	-	2	1	2
11031	KEARNY, TOWN OF	2600	C	G	1	R	0A	1	0	-	1	24-Sep-84	1	-	-	-	1	06-Jul-84	G	1	-	-	-	1	-	-	-	-	-	-	-	-	-	-	-	-	-	-	-	-	1	1	17-Jun-86	3	-	-	-	-	1	1	3
11032	HOUSING AUTH OF PINAL CO	200	C	G	2	R	0A	1	0	-	1	07-Apr-87	1	-	-	-	1	29-Sep-84	G	1	-	-	-	1	-	-	-	-	-	-	-	-	-	-	-	-	-	-	-	-	1	3	18-Jun-86	3	-	-	-	-	1	1	3
11034	EVERGREEN AIR CTR	300	N	G	3	-	0A	1	0	-	1	29-Mar-84	1	N	S	N	3	-	-	-	-	-	-	-	-	-	-	-	-	-	-	-	-	-	-	-	-	-	-	-	-	1	10-Apr-87	2	-	-	-	-	1	3	3
11035	KELVIN-SIMONS CO-OP	28	C	G	2	-	12	3	0	-	1	-	3	-	-	-	-	-	0	3	-	-	-	-	-	-	-	-	-	-	-	-	-	-	-	-	-	-	-	-	2	3	30-Aug-84	3	-	-	-	-	3	1	3
11036	MARICOPA WATER CO, INC	750	C	G	2	-	0A	1	0	-	1	15-Apr-86	1	-	-	-	1	21-Oct-86	C	1	-	-	-	1	-	-	-	-	-	-	-	-	-	-	-	-	-	-	-	-	1	1	29-Aug-84	3	-	-	-	-	1	1	3
11037	AZ TRAINING PROG-COMPOUND	850	C	G	2	R	0A	1	0	-	1	18-Feb-87	1	-	-	-	1	17-Jan-84	C	1	-	-	-	1	-	-	-	-	-	-	-	-	-	-	-	-	-	-	-	-	1	1	24-Jun-87	2	-	-	-	-	1	1	2
11038	PICACHO PEAK WTR CO	750	N	G	3	-	0A	1	0	-	1	01-Jun-87	1	-	-	-	1	-	-	-	-	-	-	-	-	-	-	-	-	-	-	-	-	-	-	-	-	-	-	-	-	1	11-Aug-86	1	-	-	-	-	1	1	1
11039	PALM SPRINGS WTR CO	7000	C	G	1	R	0A	1	0	-	1	12-Jun-86	1	-	-	-	1	11-Dec-84	G	1	-	-	-	1	-	-	-	-	-	-	-	-	-	-	-	-	-	-	-	-	1	1	11-Mar-87	2	-	-	-	-	1	1	2
11041	PFISTER ACRES SYS	50	N	G	3	-	12	3	0	-	1	20-Jul-81	3	N	N	N	3	-	-	-	-	-	-	-	-	-	-	-	-	-	-	-	-	-	-	-	-	-	-	-	-	1	24-Oct-84	3	-	-	-	-	3	3	3
11042	PICACHO WTR IMPROV CORP	448	C	G	2	-	0A	1	0	-	1	10-Dec-86	1	-	-	-	1	12-Dec-86	20i	2	-	-	-	1	-	-	-	-	-	-	-	-	-	-	-	-	-	-	-	-	1	1	16-Dec-86	2	-	-	-	-	2	1	2
11043	QUAIL HOLLOW WATER CO. INC.	90	N	G	3	N	0A	1	0	-	1	01-Jan-87	1	-	-	-	1	-	-	-	-	-	-	-	-	-	-	-	-	-	-	-	-	-	-	-	-	-	-	-	-	1	02-Mar-87	2	-	-	-	-	1	1	2
11044	WHITLOW DAM WTR CO	826	C	G	2	-	0A	1	0	-	1	22-Aug-85	1	-	-	-	1	20-Apr-86	10	3	-	-	-	1	-	-	-	-	-	-	-	-	-	-	-	-	-	-	-	-	1	1	02-Jun-87	2	-	-	-	-	3	1	3
11045	J O COMBS ELEM SCH DIST	210	N	G	3	-	3	2	0	-	1	14-Jun-87	1	-	-	-	1	-	-	-	-	-	-	-	-	-	-	-	-	-	-	-	-	-	-	-	-	-	-	-	-	1	13-May-81	1	-	-	-	-	2	1	2
11046	HONG KONG WTR CO	40	C	G	2	-	3	2	0	-	1	02-Feb-87	1	-	-	-	1	20-Nov-84	G	1	-	-	-	1	-	-	-	-	-	-	-	-	-	-	-	-	-	-	-	-	1	1	15-Jun-84	1	-	-	-	-	2	1	2
11048	AZ WATER COMPANY-MONTGOMERY	27	N	G	3	N	0A	1	0	-	1	-	-	-	-	-	1	-	-	-	-	-	-	-	-	-	-	-	-	-	-	-	-	-	-	-	-	-	-	-	-	1	12-Mar-87	2	-	-	-	-	1	1	2
11052	UNTD UTL-PALO VERDE YD WTR SYS	300	C	G	2	R	1	2	0	-	1	08-Feb-83	1	-	-	-	1	20-Jul-83	G	1	-	-	-	1	-	-	-	-	-	-	-	-	-	-	-	-	-	-	-	-	2	1	17-Sep-84	1	-	-	-	-	2	1	2
11055	PETER'S CORNER	26	N	G	3	-	12	3	0	-	1	05-Sep-80	3	-	-	-	1	-	-	-	-	-	-	-	-	-	-	-	-	-	-	-	-	-	-	-	-	-	-	-	-	1	19-Aug-81	1	-	-	-	-	3	1	3
11056	ARIZONA SIERRA UTILITY CO	3000	C	G	1	R	0A	1	3	N	2	24-Mar-86	1	-	-	-	1	04-Jan-87	G	1	-	-	-	1	-	-	-	-	-	-	-	-	-	-	-	-	-	-	-	-	1	1	31-Mar-87	1	-	-	-	-	1	2	2
11057	DESERTAIRE ESTATES	65	C	G	2	-	12	3	0	-	1	-	3	-	-	-	-	-	-	-	-	-	-	3	-	-	-	-	-	-	-	-	-	-	-	-	-	-	-	-	-	3	10-Jul-86	2	-	-	-	-	3	3	3
11058	LAKE IN THE DESERT	900	C	G	2	R	0A	1	0	-	1	08-Aug-86	1	-	-	-	1	08-Aug-86	G	1	-	-	-	1	-	-	-	-	-	-	-	-	-	-	-	-	-	-	-	-	1	1	02-Mar-82	2	-	-	-	-	1	1	2
11059	PICKET POST WTR CO	45	C	G	2	R	2	2	9	N	3	20-Oct-86	1	-	-	-	1	13-Feb-87	C	1	-	-	-	1	-	-	-	-	-	-	-	-	-	-	-	-	-	-	-	-	1	1	23-Oct-86	3	-	-	-	-	2	3	3
11060	H2O INC	140	C	G	2	R	2	2	0	-	1	31-Dec-84	1	-	-	-	1	20-Jul-83	G	1	-	-	-	1	-	-	-	-	-	-	-	-	-	-	-	-	-	-	-	-	1	1	13-May-81	1	-	-	-	-	2	1	2
11065	AZDOT/SACATON R/A C-226	950	N	W	3	P	0A	1	0	-	1	-	-	-	-	-	-	-	-	-	-	-	-	-	-	-	-	-	-	-	-	-	-	-	-	-	-	-	-	-	-	1	24-Jun-87	1	-	-	-	-	1	1	1
11066	AZDOC/AZ STATE PRISON	3400	C	G	1	R	0A	1	3	N	2	02-Jul-85	1	N	Y	Y	3	07-Apr-86	G	1	-	-	-	1	-	-	-	-	-	-	-	-	-	-	-	-	-	-	-	-	1	1	23-Nov-81	1	-	-	-	-	1	3	3
11067	U OF A/BOYCE THOMPSON ARBORE	190	N	P	3	P	0A	1	0	-	1	-	-	-	-	-	-	-	-	-	-	-	-	-	-	-	-	-	-	-	-	-	-	-	-	-	-	-	-	-	-	1	13-May-87	1	-	-	-	-	1	1	1
11070	RED ROCK ELEM SCH DIST 5	200	N	G	3	S	0A	1	0	-	1	07-Sep-83	2	-	-	-	1	-	-	-	-	-	-	-	-	-	-	-	-	-	-	-	-	-	-	-	-	-	-	-	-	1	23-Feb-84	3	-	-	-	-	2	1	3
11072	PICACHO ELEM SCH DIST 33	280	N	G	3	-	0A	1	3	N	2	18-Apr-84	2	-	-	-	1	-	-	-	-	-	-	-	-	-	-	-	-	-	-	-	-	-	-	-	-	-	-	-	-	1	16-Dec-86	3	-	-	-	-	2	2	3

PINAL COUNTY

PWSID	NAME	POP	TYP	SRC	CLS	NOTES	BACT BSMP	BACT BSST	BACT BMCL	BACT BPN	BACT BQST	INORG IDATE	INORG ISST	INORG IMCL	INORG ICKS	INORG IPN	INORG IQST	RADS RDATE	RADS RSMP	RADS RSST	RADS RMCL	RADS RCKS	RADS RPN	RADS RQST	ORG ODATE	ORG OSST	ORG OMCL	ORG OCKS	ORG OPN	ORG OQST	THMS THSMP	THMS THSST	THMS THMCL	THMS THPN	THMS THQST	TURB TSMP	TURB TSST	TURB TMCL	TURB TPN	TURB TQST	COSST	OP OPST	O&M SDATE	O&M OMST	SCHED CSEST	SCHED CSPRG	SCHED CSPNT	SCHED CSST	SUMMARY SSST	SUMMARY SQTS	SUMMARY SUMST
11074	MARICOPA SCH DIST #20	1150	N	G	1	-	1	2	6	N	3	14-Nov-84	1	N	S	N	3	-	-	-	-	-	-	-	-	-	-	-	-	-	-	-	-	-	-	-	-	-	-	-	-	1	30-Apr-87	1	-	-	-	-	2	3	3
11076	AZ WTR CO/TIERRA GRANDE SYS	85	C	G	2	R	0A	1	0	-	1	25-Apr-85	1	-	-	-	1	07-Feb-84	G	1	-	-	-	1	-	-	-	-	-	-	-	-	-	-	-	-	-	-	-	-	-	1	07-Apr-86	3	-	-	-	-	1	1	3
11077	CENTRAL AZ COLLEGE/ARAVAIPA	650	N	G	3	B	0A	1	0	-	1	02-Apr-84	2	-	-	-	1	-	-	-	-	-	-	-	-	-	-	-	-	-	-	-	-	-	-	-	-	-	-	-	-	1	22-Mar-84	1	-	-	-	-	2	1	2
11078	MAGMA COPPER CO/SUPERIOR	41	N	G	3	-	5	3	0	-	1	08-Jul-85	1	-	-	-	1	-	-	-	-	-	-	-	-	-	-	-	-	-	-	-	-	-	-	-	-	-	-	-	-	1	25-Jan-82	1	-	-	-	-	3	1	3
11079	SIGNAL PEAK WATER CO	56	C	G	2	R	1	2	3	N	2	25-Apr-86	1	-	-	-	1	17-Mar-86	G	1	-	-	-	1	-	-	-	-	-	-	-	-	-	-	-	-	-	-	-	-	1	1	12-Jun-81	2	-	-	-	-	2	2	2
11082	RED ROCK WTR CO	30	N	G	3	-	0A	1	0	-	1	21-Jul-85	1	-	-	-	1	-	-	-	-	-	-	-	-	-	-	-	-	-	-	-	-	-	-	-	-	-	-	-	-	1	23-Apr-81	1	-	-	-	-	1	1	1
11084	PROLER INTERN CORP	40	N	G	3	-	9	3	0	-	1	21-Nov-84	1	-	-	-	1	-	-	-	-	-	-	-	-	-	-	-	-	-	-	-	-	-	-	-	-	-	-	-	-	1	25-Jun-87	2	-	-	-	-	3	1	3
11086	STANFIELD SCHOOL	450	N	G	3	-	4	3	3	N	3	16-Oct-85	1	-	-	-	1	-	-	-	-	-	-	-	-	-	-	-	-	-	-	-	-	-	-	-	-	-	-	-	-	1	15-Jul-86	3	-	-	-	-	3	3	3
11087	MARICOPA MTN WATER CO-EAST	350	C	G	2	R	2	2	9	N	3	04-Mar-85	1	-	-	-	1	15-Jan-87	C	1	-	-	-	1	-	-	-	-	-	-	-	-	-	-	-	-	-	-	-	-	1	1	26-Jul-84	2	-	-	-	-	2	3	3
11088	LA PALMA WATER CO	41	C	G	2	-	6	3	3	N	3	20-Feb-85	1	-	-	-	1	20-Feb-85	10i	3	a	N	N	3	-	-	-	-	-	-	-	-	-	-	-	-	-	-	-	-	1	3	-	-	-	-	-	-	3	3	3
11089	UNITED METRO - TANNER CO	56	N	G	3	N	0A	1	3	N	2	-	-	-	-	-	-	-	-	-	-	-	-	-	-	-	-	-	-	-	-	-	-	-	-	-	-	-	-	-	-	-	25-Jun-87	2	-	-	-	-	1	2	2
11097	PAPAGO BUTTE DOM WTR	410	C	G	2	-	1	2	0	-	1	14-Feb-84	2	-	-	-	1	30-Oct-85	1Q	3	a	N	N	3	-	-	-	-	-	-	-	-	-	-	-	-	-	-	-	-	1	1	13-Feb-86	1	-	-	-	-	3	3	3
11100	THUNDERBIRD FARMS IMP DIST #2	735	C	G	2	-	1	2	3	N	2	29-Oct-85	1	-	-	-	1	29-Oct-85	G	1	-	-	-	1	-	-	-	-	-	-	-	-	-	-	-	-	-	-	-	-	1	1	05-Feb-87	2	-	-	-	-	2	2	2
11103	ALBERTAN MOTEL	150	N	G	3	-	1	2	0	-	1	16-Feb-78	3	-	-	-	1	-	-	-	-	-	-	-	-	-	-	-	-	-	-	-	-	-	-	-	-	-	-	-	-	1	21-Oct-84	3	-	-	-	-	3	1	3
11108	MARICOPA WATER CO-WEST	350	C	G	2	-	3	2	6	N	3	13-Feb-86	1	F	S	N	3	02-Apr-87	2Q	2	-	-	-	1	-	-	-	-	-	-	-	-	-	-	-	-	-	-	-	-	1	1	05-Feb-87	1	-	-	-	-	2	3	3
11109	TABLE TOP CATTLE R.V. PARK	406	C	G	2	N	0A	1	0	-	1	08-May-85	1	-	-	-	1	-	-	-	-	-	-	-	-	-	-	-	-	-	-	-	-	-	-	-	-	-	-	-	1	1	-	-	-	-	-	-	1	1	1
11300	APS-SAGUARO ELEC ST	45	N	G	3	-	1	2	0	-	1	12-Aug-85	1	-	-	-	1	-	-	-	-	-	-	-	-	-	-	-	-	-	-	-	-	-	-	-	-	-	-	-	-	1	07-May-81	1	-	-	-	-	2	1	2
11302	ANGELO'S PICACHO WELL	62	N	G	3	-	0A	1	0	-	1	12-Dec-85	1	-	-	-	1	-	-	-	-	-	-	-	-	-	-	-	-	-	-	-	-	-	-	-	-	-	-	-	-	1	03-Jan-84	3	-	-	-	-	1	1	3
11311	NORANDO LAKESHORE MINES INC	65	N	G	3	-	2	2	0	-	1	20-Nov-85	1	-	-	-	1	-	-	-	-	-	-	-	-	-	-	-	-	-	-	-	-	-	-	-	-	-	-	-	-	1	12-Jun-81	1	-	-	-	-	2	1	2
11312	BLUEBIRD MINE CAFE	30	N	G	3	N	2	2	0	-	1	-	-	-	-	-	-	-	-	-	-	-	-	-	-	-	-	-	-	-	-	-	-	-	-	-	-	-	-	-	-	3	15-Apr-87	3	-	-	-	-	2	1	3
11315	BREEZEWAY TRLR PRK	204	C	G	2	-	0B	1	6	N	3	02-Sep-86	2	-	-	-	1	01-Jun-85	C	1	-	-	-	1	-	-	-	-	-	-	-	-	-	-	-	-	-	-	-	-	1	1	19-Aug-86	2	-	-	-	-	2	3	3
11317	CAMP O'WOOD-SALVATION ARMY	38	N	G	3	S	0A	1	0	-	1	01-Oct-86	1	-	-	-	1	-	-	-	-	-	-	-	-	-	-	-	-	-	-	-	-	-	-	-	-	-	-	-	-	1	12-Jun-78	1	-	-	-	-	1	1	1
11320	OUT WEST MOBILE VILLAGE	100	C	G	2	-	2	2	0	-	1	28-Mar-84	2	F, Se	N	N	3	-	0	3	-	-	-	-	-	-	-	-	-	-	-	-	-	-	-	-	-	-	-	-	2	1	19-Aug-81	3	-	-	-	-	3	3	3
11321	VILLA GRANDE WATER CO	72	C	G	2	-	4	3	12	N	3	28-Jan-86	1	-	-	-	1	05-May-80	1Q	3	-	-	-	1	-	-	-	-	-	-	-	-	-	-	-	-	-	-	-	-	1	3	11-Aug-86	2	-	-	-	-	3	3	3
11322	MARICOPA MOUNTAIN WATER CO-NOR	350	C	G	2	-	1	2	3	N	2	04-Mar-85	1	-	-	-	1	02-Apr-87	30i	2	-	-	-	1	-	-	-	-	-	-	-	-	-	-	-	-	-	-	-	-	1	3	26-Jul-84	2	-	-	-	-	2	2	3
11324	INDIAN HILLS PARK	505	C	G	2	R	0B	1	3	N	2	09-Dec-85	1	F	Y	Y	2	18-Feb-86	G	1	-	-	-	1	-	-	-	-	-	-	-	-	-	-	-	-	-	-	-	-	1	1	17-Jun-86	2	-	-	-	-	1	2	2
11328	MOHAWK WATER CO	200	C	G	2	-	2	2	0	-	1	25-Oct-83	2	F	N	N	3	28-Jun-80	2Q	3	-	-	-	1	-	-	-	-	-	-	-	-	-	-	-	-	-	-	-	-	2	1	30-Apr-87	2	-	-	-	-	3	3	3
11330	FLORENCE JUNCTION CAFE	75	N	G	3	-	0B	1	6	-	3	20-Jan-87	1	-	-	-	1	-	-	-	-	-	-	-	-	-	-	-	-	-	-	-	-	-	-	-	-	-	-	-	-	3	18-Jan-83	1	-	-	-	-	1	3	3
11332	WESTSIDE TAVERN	175	N	G	3	-	1	2	0	-	1	05-Dec-78	3	-	-	-	1	-	-	-	-	-	-	-	-	-	-	-	-	-	-	-	-	-	-	-	-	-	-	-	-	3	30-Apr-87	3	-	-	-	-	3	1	3
11333	FRANCISCO GRANDE RESORT INC	292	N	G	3	-	1	2	0	-	1	03-Jun-87	1	-	-	-	1	-	-	-	-	-	-	-	-	-	-	-	-	-	-	-	-	-	-	-	-	-	-	-	-	1	08-Jun-87	2	-	-	-	-	2	1	2
11339	KENNECOTT-RAY MINE	450	N	N	3	P	0A	1	0	-	1	-	-	-	-	-	-	-	-	-	-	-	-	-	-	-	-	-	-	-	-	-	-	-	-	-	-	-	-	-	-	1	03-Apr-87	2	-	-	-	-	1	1	2
11347	MAGMA COPPER CO-SAN MANUEL DIV	4000	N	G	1	-	0A	1	0	-	1	01-May-85	1	-	-	-	1	-	-	-	-	-	-	-	-	-	-	-	-	-	-	-	-	-	-	-	-	-	-	-	-	1	23-Mar-82	1	-	-	-	-	1	1	1
11350	HO HO KAM COUNTRY CLUB	135	N	G	3	-	8	3	3	N	2	11-Oct-86	1	-	-	-	1	-	-	-	-	-	-	-	-	-	-	-	-	-	-	-	-	-	-	-	-	-	-	-	-	3	30-Apr-87	1	-	-	-	-	3	2	3
11351	ELKS LODGE-2350	100	N	G	3	-	6	3	3	N	3	11-Jun-86	1	-	-	-	1	-	-	-	-	-	-	-	-	-	-	-	-	-	-	-	-	-	-	-	-	-	-	-	-	1	30-Apr-87	1	-	-	-	-	3	3	3
11356	RED RIVER	180	C	G	2	R	7	3	0	-	1	13-May-87	1	F	Y	Y	3	13-May-87	G	1	-	-	-	1	-	-	-	-	-	-	-	-	-	-	-	-	-	-	-	-	1	3	12-Mar-87	3	-	-	-	-	3	3	3
11364	STEPHENS TRAILER PRK	160	C	G	2	R	0B	1	6	N	3	15-Oct-85	1	-	-	-	1	08-Aug-86	20i	3	-	-	-	3	-	-	-	-	-	-	-	-	-	-	-	-	-	-	-	-	1	1	30-Mar-87	2	-	-	-	-	3	3	3
11365	SQUAW MTN MHP	210	N	G	3	-	0A	1	0	-	1	16-Apr-85	1	-	-	-	1	-	-	-	-	-	-	-	-	-	-	-	-	-	-	-	-	-	-	-	-	-	-	-	2	1	24-Jun-87	3	-	-	-	-	2	1	3
11367	VALENTINE TRAILER PARK	60	C	G	2	-	12	3	0	-	1	23-Feb-83	3	-	-	-	1	19-Oct-82	2Q	3	-	-	-	1	-	-	-	-	-	-	-	-	-	-	-	-	-	-	-	-	2	3	30-Mar-87	3	-	-	-	-	3	1	3
11368	PALMER RESTAURANT	50	N	G	3	-	12	3	0	-	1	20-Jun-83	3	-	-	-	1	-	-	-	-	-	-	-	-	-	-	-	-	-	-	-	-	-	-	-	-	-	-	-	-	3	09-Jul-81	1	-	-	-	-	3	1	3
11377	SAGUARO CPGD	300	N	G	3	-	2	2	0	-	1	27-Feb-85	1	-	-	-	1	-	-	-	-	-	-	-	-	-	-	-	-	-	-	-	-	-	-	-	-	-	-	-	-	1	05-May-82	1	-	-	-	-	2	1	2
11378	KOA STANFIELD (MOTEL & REST)	150	N	G	3	-	2	2	3	N	2	30-Apr-85	1	-	-	-	1	-	-	-	-	-	-	-	-	-	-	-	-	-	-	-	-	-	-	-	-	-	-	-	-	1	28-May-81	1	-	-	-	-	2	2	2
11381	SAHUARO TRLR PRK	100	C	G	2	R	3	2	0	-	1	09-Jul-84	1	-	-	-	1	06-Nov-86	G	1	-	-	-	1	-	-	-	-	-	-	-	-	-	-	-	-	-	-	-	-	1	3	30-Aug-84	1	-	-	-	-	2	1	3
11382	RAMADA INN ELOY	380	N	G	3	-	0A	1	0	-	1	28-Nov-84	1	-	-	-	1	-	-	-	-	-	-	-	-	-	-	-	-	-	-	-	-	-	-	-	-	-	-	-	-	1	11-Aug-86	3	-	-	-	-	1	1	3
11384	RIVER RANCH VILLA	30	C	G	2	-	12	3	0	-	-	18-May-82	3	F	N	N	3	10-Oct-80	1Q	3	-	-	-	1	-	-	-	-	-	-	-	-	-	-	-	-	-	-	-	-	2	3	21-Feb-85	3	-	-	-	-	3	3	3
11385	TRIANGLE Y RANCH CAMP	150	N	G	3	S	1	2	0	-	1	05-Mar-85	1	-	-	-	1	-	-	-	-	-	-	-	-	-	-	-	-	-	-	-	-	-	-	-	-	-	-	-	-	3	12-Jun-78	1	-	-	-	-	2	1	3
11388	SAND TANKS RESORT	100	C	G	2	R	11	3	0	-	1	07-Dec-84	1	-	-	-	1	01-Apr-85	G	1	-	-	-	1	-	-	-	-	-	-	-	-	-	-	-	-	-	-	-	-	1	3	13-Nov-84	3	-	-	-	-	3	1	3
11390	TOP OF WORLD TRLR PRK	55	N	G	3	-	0A	1	0	-	1	09-Feb-87	1	-	-	-	1	-	-	-	-	-	-	-	-	-	-	-	-	-	-	-	-	-	-	-	-	-	-	-	-	1	31-Mar-87	3	-	-	-	-	1	1	3

PINAL COUNTY

PWSID	NAME	POP	TYP	SRC	CLS	NOTES	BACT BSMP	BACT BSST	BACT BMCL	BACT BPN	BACT BQST	INORG IDATE	INORG ISST	INORG IMCL	INORG ICKS	INORG IPN	INORG IQST	RADS RDATE	RADS RSMP	RADS RSST	RADS RMCL	RADS RCNS	RADS RPN	RADS RQST	ORG ODATE	ORG OSST	ORG OMCL	ORG OCKS	ORG OPN	ORG OQST	THMS THSMP	THMS THSST	THMS THMCL	THMS THPN	THMS THQST	TURB TSMP	TURB TSST	TURB TMCL	TURB TPN	TURB TQST	COST	OP OPST	O&M SDATE	O&M OMST	SCHED CSEST	SCHED CSPRG	SCHED CSPN	SCHED CSST	SUMMARY SSST	SUMMARY SQST	SUMMARY SUMST
11391	AZDOC-PRISON DAIRY SYS	47	C	G	2	-	3	2	0	-	1	25-Apr-87	1	-	-	-	1	07-Apr-87	C	1	-	-	-	1	-	-	-	-	-	-	-	-	-	-	-	-	-	-	-	-	1	1	06-Jul-81	2	-	-	-	-	2	1	2
11396	GRILLEY'S DESERT HIDEOUT	75	N	G	3	-	1	2	0	-	1	16-Apr-87	1	-	-	-	1	-	-	-	-	-	-	-	-	-	-	-	-	-	-	-	-	-	-	-	-	-	-	-	-	3	12-Sep-84	3	-	-	-	-	2	1	3
11404	HIGH CHAPARRAL MOBILE HOME	104	C	G	2	-	0A	1	0	-	1	05-May-86	1	N	N	N	3	09-Apr-87	C	1	-	-	-	1	-	-	-	-	-	-	-	-	-	-	-	-	-	-	-	-	1	3	18-Jun-86	3	-	-	-	-	1	3	3
11407	PARK WATER COMPANY	37	N	G	3	N	0A	1	0	-	1	-	-	-	-	-	-	-	-	-	-	-	-	-	-	-	-	-	-	-	-	-	-	-	-	-	-	-	-	-	-	3	18-Jun-87	3	-	-	-	-	1	1	3
11701	CASA GRANDE RUINS NP-COLLIDGE	383	N	N	3	B	0A	1	0	-	1	-	-	-	-	-	-	-	-	-	-	-	-	-	-	-	-	-	-	-	-	-	-	-	-	-	-	-	-	-	-	-	-	-	-	-	-	-	1	1	1
11702	SUPERIOR JUVENILE CONS	30	C	G	2	N	9	3	0	-	1	-	-	-	-	-	-	-	-	-	-	-	-	-	-	-	-	-	-	-	-	-	-	-	-	-	-	-	-	-	2	-	13-May-87	2	-	-	-	-	3	1	3
11703	WAATS-SILVERBELL HELIPORT	2000	C	G	1	N	0A	1	0	-	1	-	-	-	-	-	-	-	-	-	-	-	-	-	-	-	-	-	-	-	-	-	-	-	-	-	-	-	-	-	-	-	10-Apr-87	2	-	-	-	-	1	1	2

SANTA CRUZ

PWSID	NAME	POP	TYPE	SCL	NOTES	BACT BSM	BSP	BMC	BPN	BQST	IDATE	INORG ISST	IMCL	ICKS	IPNT	IQST	RDATE	RADS RSMP	RSST	RMCL	RCNS	RPNT	RQST	ODATE	ORG OSST	OMCL	OCKS	OPNT	OQST	THMS TTHM	THSM	THMCL	THMPT	THMQT	TURB TTMS	TSMC	TTMCL	TTPT	TTQST	COST	OPST	OMST	OMDATE	SCHED CESTG	CSRP	CSNT	CSTT	SUMMARY SSST	SSQT	SSUT
12001	CITIZENS UTL CO-TUBAC SYS	620	C G 2	R	0A	1	0 -	1	05-Jun-84	2	-	- -	1	27-Nov-84	G	1	- - -	1	-	- -	- - - -	- - - -	- - - -	1	1	26-Jan-84	1	-	- - - -	2	1	2
12004	NOGALES WTR DEPT	13500	C G 1	R	0A	1	0 -	1	20-May-86	1	F	N	5	3	17-Sep-85	G	1	- - -	1	1	2	0 -	1	-	- -	- - - -	- - - -	1	1	29-Jan-87	1	-	- - - -	2	3	3
12005	SONOITA VALLEY WTR CO	35	C G 2	R	0A	1	0 -	1	04-Apr-85	1	-	- -	1	19-Jun-84	G	1	- - -	1	-	- -	- - - -	- - - -	- - - -	-	- -	- - - -	- - - -	2	3	24-Mar-87	3	-	- - - -	2	1	3
12006	PATAGONIA WATER DEPT	950	C G 2	R	1	2	6 N	3	19-Aug-86	1	-	- -	1	01-Mar-84	4Q	1	- - -	1	-	- -	- - - -	- - - -	- - - -	-	- -	- - - -	- - - -	1	1	13-Feb-86	1	-	- - - -	2	3	3
12009	VALLE VERDE WATER CO	1790	C G 1	R	0A	1	0 -	1	18-Oct-85	1	-	- -	1	26-Mar-84	G	1	- - -	1	-	- -	- - - -	- - - -	- - - -	-	- -	- - - -	- - - -	1	1	31-Jan-84	1	-	- - - -	1	1	1
12010	SONOITA WATER UTL	35	C G 2	-	0A	1	0 -	1	12-Apr-87	1	-	- -	1	10-Jun-81	C	3	- - -	1	-	- -	- - - -	- - - -	- - - -	-	- -	- - - -	- - - -	2	1	24-Mar-87	1	-	- - - -	3	1	3
12011	CITIZENS UTL CO-RIO RICO	1519	C G 1	R	0A	1	0 -	1	15-Aug-83	2	-	- -	1	27-Nov-84	G	1	- - -	1	-	- -	- - - -	- - - -	- - - -	-	- -	- - - -	- - - -	1	1	26-Jan-84	1	-	- - - -	2	1	2
12012	SANTA CRUZ WATER CO	60	C G 2	R	0A	1	3 N	2	27-Nov-84	1	-	- -	1	10-Jun-86	G	1	- - -	1	-	- -	- - - -	- - - -	- - - -	-	- -	- - - -	- - - -	1	1	24-Feb-87	1	-	- - - -	1	2	2
12013	KINO RANCH LIMITED #1	175	C G 2	-	0A	1	3 N	2	25-Jan-87	1	-	- -	1	25-Jan-87	C	1	- - -	1	-	- -	- - - -	- - - -	- - - -	-	- -	- - - -	- - - -	1	1	22-Oct-85	1	-	- - - -	1	2	2
12015	KINO RANCH LIMITED #2	122	C G 2	-	0A	1	0 -	1	25-Jan-87	1	-	- -	1	25-Jan-87	C	1	- - -	1	-	- -	- - - -	- - - -	- - - -	-	- -	- - - -	- - - -	2	1	22-Oct-85	1	-	- - - -	2	1	2
12020	CASA ARROYO HOME OWN ASSN	39	N G 3	-	0A	1	3 N	2	27-Dec-85	1	-	- -	1	-	-	-	- - - -	-	-	- -	- - - -	- - - -	- - - -	-	- -	- - - -	- - - -	-	3	24-Mar-87	2	-	- - - -	1	2	3
12022	SANTA CRUZ VLY SCH-TUBAC	130	N G 3	S	0A	1	0 -	1	30-Mar-83	3	-	- -	1	-	-	-	- - - -	-	-	- -	- - - -	- - - -	- - - -	-	- -	- - - -	- - - -	-	1	14-Jan-86	1	-	- - - -	3	1	3
12028	SANTA CRUZ CNTY FAIR & RODEO	800	N G 3	N	0A	1	3 N	2	-	3	-	- - -		-	-	-	- - - -	-	-	- -	- - - -	- - - -	- - - -	-	- -	- - - -	- - - -	-	-	17-Apr-86	3	-	- - - -	3	2	3
12302	AZ PKS BRD-PATAGONIA LAKE ST P	556	N G 3	-	0A	1	0 -	1	18-Mar-85	1	-	- -	1	-	-	-	- - - -	-	-	- -	- - - -	- - - -	- - - -	-	- -	- - - -	- - - -	-	1	09-Apr-85	1	-	- - - -	1	1	1
12305	MI CASA RV CPGD	150	N G 3	-	1	2	0 -	1	06-Jan-87	1	-	- -	1	-	-	-	- - - -	-	-	- -	- - - -	- - - -	- - - -	-	- -	- - - -	- - - -	-	1	13-Mar-86	1	-	- - - -	2	1	2
12306	KOA-AMADO	132	N G 3	-	3	2	3 N	3	11-Oct-85	1	-	- -	1	-	-	-	- - - -	-	-	- -	- - - -	- - - -	- - - -	-	- -	- - - -	- - - -	-	1	09-Sep-82	1	-	- - - -	2	3	3
12307	PENA BLANCA LODGE	80	N G 3	-	1	2	0 -	1	12-Apr-87	1	-	- -	1	-	-	-	- - - -	-	-	- -	- - - -	- - - -	- - - -	-	- -	- - - -	- - - -	-	3	28-May-87	3	-	- - - -	2	1	3
12308	SOUTHERN WTR CORP	150	N G 3	-	0A	1	0 -	1	12-Apr-87	1	-	- -	1	-	-	-	- - - -	-	-	- -	- - - -	- - - -	- - - -	-	- -	- - - -	- - - -	-	1	24-Mar-87	2	-	- - - -	1	1	2
12309	ROLLING WHEELS MHP	30	C G 2	R	0A	1	0 -	1	25-Jan-87	1	-	- -	1	12-Dec-85	G	1	- - -	1	-	- -	- - - -	- - - -	- - - -	-	- -	- - - -	- - - -	1	1	01-Mar-87	2	-	- - - -	1	1	2
12311	TOWN & COUNTRY TERRACE MOBILE	700	C G 2	-	0A	1	0 -	1	25-Jan-87	1	-	- -	1	06-May-82	C	3	- - -	1	-	- -	- - - -	- - - -	- - - -	-	- -	- - - -	- - - -	1	1	10-Dec-85	3	-	- - - -	3	1	3
12312	MADERA CYN IMPROV ASSN	189	N G 3	-	0A	1	0 -	1	12-Sep-80	3	-	- -	1	-	-	-	- - - -	-	-	- -	- - - -	- - - -	- - - -	-	- -	- - - -	- - - -	-	1	18-Nov-82	1	-	- - - -	3	1	3
12314	NOGALES SERV CENTER	110	N G 3	S	0A	1	0 -	1	25-Jan-87	1	-	- -	1	-	-	-	- - - -	-	-	- -	- - - -	- - - -	- - - -	-	- -	- - - -	- - - -	-	1	22-Oct-85	3	-	- - - -	1	1	3
12600	CORONADO NF-PENA BLANCA SPR	30	N G 3	-	0A	1	6 N	2	19-Jun-84	2	-	- -	1	-	-	-	- - - -	-	-	- -	- - - -	- - - -	- - - -	-	- -	- - - -	- - - -	-	1	08-Apr-82	1	-	- - - -	2	2	2
12603	CORONADO NF=NOGALES RS	50	N G 3	-	0A	1	0 -	1	21-Jun-83	3	-	- -	1	-	-	-	- - - -	-	-	- -	- - - -	- - - -	- - - -	-	- -	- - - -	- - - -	-	1	10-Dec-85	1	-	- - - -	3	1	3
12606	CORONADO NF-BOG SPRING	35	N G 3	-	0A	1	0 -	1	16-Jan-86	1	-	- -	1	-	-	-	- - - -	-	-	- -	- - - -	- - - -	- - - -	-	- -	- - - -	- - - -	-	1	08-Nov-79	1	-	- - - -	1	1	1
12701	TUMACACORI NM WELL	162	N G 3	-	0A	1	0 -	1	05-May-86	1	-	- -	1	-	-	-	- - - -	-	-	- -	- - - -	- - - -	- - - -	-	- -	- - - -	- - - -	-	1	29-Jul-85	1	-	- - - -	1	1	1

YAVAPAI COUNTY

PWSID	NAME	POP	TYP	SRC	CLS	NOTES	BACT BSMP	BSTL	BMCL	BPN	BQST	IDATE	INORG ISST	IMCL	ICKS	IPN	IQST	RDATE	RADS RSMP	RSTL	RMCL	RCNS	RPN	RQST
13001	ABRA WATER CO	75	C	G	2	-	7	3	0	-	1	06-May-85	1	-	-	-	1	14-Aug-86	1Q	2	-	-	-	1
13007	AZ WTR CO-WILD HORSE MESA	46	C	G	2	R	0A	1	0	-	1	25-Apr-85	1	-	-	-	1	07-Feb-84	G	1	-	-	-	1
13008	ASH FORK WTR SERV	650	C	G	2	R	0A	1	0	-	1	27-Jan-86	1	-	-	-	1	13-Nov-84	G	1	-	-	-	1
13010	AT & SF RR-SELIGMAN	900	C	G	2	R	0A	1	0	-	1	20-Dec-85	1	-	-	-	1	27-Nov-84	G	1	-	-	-	1
13011	CYPRUS BAGDAD COPPER CO/TOWN	2400	C	S	1	R	0A	1	0	-	1	28-Jan-87	1	-	-	-	1	12-Apr-84	G	1	-	-	-	1
13012	BIG PARK WATER CO	2790	C	G	1	R	0A	1	0	-	1	15-Dec-86	1	-	-	-	1	25-Jan-85	G	1	-	-	-	1
13013	BREEZY PINES WTR INC.UPPER SYS	50	N	G	3	S	0A	1	0	-	1	29-Jun-86	1	-	-	-	1	-	-	-	-	-	-	-
13014	CYPRUS BAGDAD COPPER/SYCAMORE	450	C	G	2	-	0A	1	0	-	1	17-Jan-85	1	-	-	-	1	29-Nov-84	4Q	1	-	-	-	1
13015	CAMP VERDE WATER-TOWNSITE	900	C	G	2	R	0A	1	0	-	1	30-Oct-84	1	-	-	-	1	10-Jan-86	G	1	-	-	-	1
13016	CATHEDRAL VISTA WTR CO	150	C	G	2	R	2	2	0	-	1	28-Jan-87	1	-	-	-	1	08-Jul-85	G	1	-	-	-	1
13017	TRIANGLE DEV CORP-DIAMOND VLY	300	C	G	2	R	0A	1	0	-	1	17-Aug-86	1	-	-	-	1	27-Nov-85	G	1	-	-	-	1
13019	CLEMENCEAU WATER CO	438	C	G	2	R	0A	1	0	-	1	29-Jun-87	1	-	-	-	1	06-Jun-84	G	1	-	-	-	1
13020	COLDWATER CANYON WTR CO	200	C	G	2	-	0A	1	0	-	1	11-Aug-86	1	-	-	-	1	20-Aug-86	C	1	-	-	-	1
13021	CONGRESS WATER CO, INC	850	C	G	2	R	0B	1	3	Y	2	05-Nov-84	1	-	-	-	1	08-Oct-85	G	1	-	-	-	1
13023	CORDES LK WTR CO-CORDES JCT	860	C	G	2	R	0A	1	0	-	1	21-Jan-86	1	-	-	-	1	30-Sep-84	G	1	-	-	-	1
13024	COTTONWOOD WTR WKS-CLARKDALE	1408	C	G	1	R	0A	1	0	-	1	22-Aug-86	1	-	-	-	1	21-Aug-84	G	1	-	-	-	1
13025	COTTONWOOD WTR WKS-COTTONWOOD	4144	C	G	1	R	0A	1	0	-	1	22-Aug-85	1	-	-	-	1	21-Aug-84	G	1	-	-	-	1
13026	LAKESIDE WATER CO	76	C	G	2	-	0A	1	0	-	1	11-Mar-87	1	-	-	-	1	11-Mar-87	2Q	2	-	N	N	3
13027	CROWN KING WATER CO	172	N	G	3	S	1	2	0	-	1	21-Mar-87	1	-	-	-	1	-	-	-	-	-	-	-
13028	CUP OF GOLD WATER CO	28	C	G	2	R	0A	1	0	-	1	28-Dec-84	1	-	-	-	1	05-Oct-84	4Q	1	-	-	-	1
13029	DELLS WATER CO	130	C	G	2	-	0A	1	0	-	1	11-Jun-86	1	-	-	-	1	28-Feb-84	4K	2	-	-	-	1
13030	GRANITE DELLS WATER CO	70	N	G	3	-	0A	1	0	-	1	07-Mar-87	1	-	-	-	1	-	-	-	-	-	-	-
13031	VIEW MOTEL	56	N	G	3	-	0A	1	0	-	1	24-Jul-84	1	-	-	-	1	-	-	-	-	-	-	-
13034	HIGHLAND PINE PROPERTIES INC	600	C	P	2	P	5	3	3	N	3	-	-	-	-	-	-	-	-	-	-	-	-	-
13035	HOLIDAY HILLS WATER CO	300	C	G	2	R	0A	1	0	-	1	08-Mar-86	1	-	-	-	1	27-Feb-85	G	1	-	-	-	1
13036	JACKSON ACRES WATER CO	88	C	G	2	-	0B	1	6	N	3	19-Oct-80	3	-	-	-	1	16-Apr-84	4K	2	-	-	-	1
13037	JEROME	500	C	G	2	-	0B	1	6	N	3	07-Nov-84	1	-	-	-	1	18-Jul-83	4K	2	-	-	-	1
13038	LAKE VERDE WATER CO	85	C	G	2	-	4	3	0	-	1	22-Oct-85	1	-	-	-	1	12-Sep-83	C	1	-	-	-	1
13039	MAYER WATER CO	800	C	G	2	R	0A	1	0	-	1	16-Jun-86	1	-	-	-	1	06-Jun-86	G	1	-	-	-	1
13040	GROOM CREEK WTR USERS ASSN 2	367	C	G	2	R	0A	1	0	-	1	28-May-87	1	-	-	-	1	28-Dec-83	4Q	1	-	-	-	1
13041	OAK CREEK WTR CO, #1	995	C	G	2	R	0A	1	3	N	2	15-Mar-86	1	-	-	-	1	12-Nov-84	G	1	-	-	-	1
13042	PRO-BRU WATER CO	409	C	G	2	-	1	2	0	-	1	08-Nov-84	1	-	-	-	1	27-Jan-83	C	2	-	-	-	1
13043	PINEHURST WATER CO	45	C	G	2	-	0A	1	0	-	1	07-Dec-85	1	-	-	-	1	30-Mar-83	4Q	2	-	-	-	1
13044	PONDEROSA PARK WTR CO	735	C	G	2	-	0A	1	0	-	1	11-Apr-85	1	-	-	-	1	30-Mar-87	2Q	2	As	N	-	3
13045	PRESCOTT, MUNIC WTR	21350	C	S	1	R	0A	1	0	-	1	30-Oct-86	1	-	-	-	1	28-Dec-83	4Q	1	-	-	-	1
13046	AZ WTR CO-RIMROCK	1400	C	G	1	R	1	2	0	-	1	26-Apr-85	1	-	-	-	1	07-Feb-84	G	1	-	-	-	1
13047	POTATO PATCH SUBD	80	N	G	3	-	0A	1	0	-	1	19-Apr-84	2	-	-	-	1	-	-	-	-	-	-	-
13048	SHAMROCK WTR CO-PRESCOTT VLY	10000	C	G	1	R	0A	1	0	-	1	25-Mar-86	1	-	-	-	1	01-Aug-82	C	2	-	-	-	1
13049	SHERMAN PINES WTR CO, INC	112	C	G	2	-	11	3	0	-	1	12-Jun-83	3	-	-	-	1	30-Oct-82	G	2	-	-	-	1
13051	TRAILS END WTR SERV	614	C	G	2	R	0A	1	0	-	1	06-Jun-86	1	-	-	-	1	06-Jun-86	G	1	-	-	-	1
13052	HUMBOLT WATER SYS	448	C	G	2	R	0A	1	0	-	1	28-Mar-86	1	-	-	-	1	30-Sep-85	G	1	-	-	-	1
13054	IRON SPRINGS CLUB-BOB VEASEY	75	N	G	3	S	3	3	3	N	3	22-Aug-83	2	-	-	-	1	-	-	-	-	-	-	-
13055	WILHOIT WTR CO-BLUE HILL FARM	75	C	G	2	R	0A	1	0	-	1	12-Jun-86	1	-	-	-	1	28-Dec-83	G	1	-	-	-	1
13056	WILHOIT WTR CO-THUNDERBIRD M	75	C	G	2	R	0A	1	0	-	1	29-Apr-87	1	-	-	-	1	28-Dec-83	G	1	-	-	-	1
13057	YARNELL WTR IMPROV ASSN	900	C	G	2	R	0A	1	0	-	1	10-May-86	1	-	-	-	1	05-Nov-84	G	1	-	-	-	1
13059	VERDE LKS WTR-VERDE LAKES	290	C	G	2	-	0A	1	0	-	1	06-Dec-84	1	-	-	-	1	24-Feb-84	4K	2	-	-	-	1
13060	CORDES LK WTR-VERDE VIL #1	82	C	G	2	R	0A	1	0	-	1	21-Jan-86	1	-	-	-	1	30-Sep-84	G	1	-	-	-	1

PWSID	ODATE	ORG OSST	OMCL	OCKS	OPN	OQST	THMS THSMSP	THSST	THMCL	THPCN	THQST	TURB TSMP	TSTL	TMCL	TPN	TQST	COST	OP OPST	SDATE	O&M OMST	SCHED CSEST	CSPRG	CSPNT	CSST	SUMMARY SST	SQT	SUMST
13001	-	-	-	-	-	-	-	-	-	-	-	-	-	-	-	-	1	3	12-Jun-85	1	-	-	-	-	3	1	3
13007	-	-	-	-	-	-	-	-	-	-	-	-	-	-	-	-	1	1	09-Jul-80	1	-	-	-	-	1	1	1
13008	-	-	-	-	-	-	-	-	-	-	-	-	-	-	-	-	1	1	14-Aug-79	1	-	-	-	-	1	1	1
13010	-	-	-	-	-	-	-	-	-	-	-	-	-	-	-	-	1	3	11-Mar-82	1	-	-	-	-	1	1	3
13011	14-Mar-85	1	-	-	-	1	-	-	-	-	-	0	1	0	-	1	1	1	08-Jun-87	1	-	-	-	-	1	1	1
13012	-	-	-	-	-	-	-	-	-	-	-	-	-	-	-	-	1	1	29-Nov-83	2	-	-	-	-	1	1	2
13013	-	-	-	-	-	-	-	-	-	-	-	-	-	-	-	-	-	1	31-Dec-86	1	-	-	-	-	1	1	1
13014	-	-	-	-	-	-	-	-	-	-	-	-	-	-	-	-	1	1	09-Apr-85	1	-	-	-	-	1	1	1
13015	-	-	-	-	-	-	-	-	-	-	-	-	-	-	-	-	1	1	30-Dec-82	1	-	-	-	-	1	1	1
13016	-	-	-	-	-	-	-	-	-	-	-	-	-	-	-	-	1	1	14-Nov-83	1	-	-	-	-	2	1	2
13017	-	-	-	-	-	-	-	-	-	-	-	-	-	-	-	-	1	1	10-Nov-82	3	-	-	-	-	1	1	3
13019	-	-	-	-	-	-	-	-	-	-	-	-	-	-	-	-	1	3	25-Feb-81	1	-	-	-	-	1	1	3
13020	-	-	-	-	-	-	-	-	-	-	-	-	-	-	-	-	1	3	10-Sep-81	1	-	-	-	-	1	1	3
13021	-	-	-	-	-	-	-	-	-	-	-	-	-	-	-	-	1	1	03-Mar-87	1	-	-	-	-	1	2	2
13023	-	-	-	-	-	-	-	-	-	-	-	-	-	-	-	-	1	1	26-Apr-85	1	-	-	-	-	1	1	1
13024	-	-	-	-	-	-	-	-	-	-	-	-	-	-	-	-	2	1	13-Feb-85	1	-	-	-	-	2	1	2
13025	-	-	-	-	-	-	-	-	-	-	-	-	-	-	-	-	1	1	13-Feb-85	1	-	-	-	-	1	1	1
13026	-	-	-	-	-	-	-	-	-	-	-	-	-	-	-	-	1	1	30-Jan-80	1	-	-	-	-	2	3	3
13027	-	-	-	-	-	-	-	-	-	-	-	-	-	-	-	-	-	1	20-Apr-87	2	-	-	-	-	2	1	2
13028	-	-	-	-	-	-	-	-	-	-	-	-	-	-	-	-	1	1	14-Nov-79	1	-	-	-	-	1	1	1
13029	-	-	-	-	-	-	-	-	-	-	-	-	-	-	-	-	1	3	20-Dec-79	1	-	-	-	-	2	1	3
13030	-	-	-	-	-	-	-	-	-	-	-	-	-	-	-	-	-	3	23-Sep-80	3	-	-	-	-	1	1	3
13031	-	-	-	-	-	-	-	-	-	-	-	-	-	-	-	-	-	1	15-Mar-84	1	-	-	-	-	1	1	1
13034	-	-	-	-	-	-	-	-	-	-	-	-	-	-	-	-	-	1	26-Oct-79	1	-	-	-	-	3	3	3
13035	-	-	-	-	-	-	-	-	-	-	-	-	-	-	-	-	1	1	09-Apr-86	1	-	-	-	-	1	1	1
13036	-	-	-	-	-	-	-	-	-	-	-	-	-	-	-	-	2	1	09-Jan-87	3	-	-	-	-	3	3	3
13037	-	-	-	-	-	-	-	-	-	-	-	-	-	-	-	-	1	1	26-Dec-86	3	-	-	-	-	2	3	3
13038	-	-	-	-	-	-	-	-	-	-	-	-	-	-	-	-	2	1	22-Jun-78	1	-	-	-	-	3	1	3
13039	-	-	-	-	-	-	-	-	-	-	-	-	-	-	-	-	1	1	21-Feb-84	1	-	-	-	-	1	1	1
13040	-	-	-	-	-	-	-	-	-	-	-	-	-	-	-	-	1	1	26-Apr-83	1	-	-	-	-	1	1	1
13041	-	-	-	-	-	-	-	-	-	-	-	-	-	-	-	-	1	1	11-Nov-86	1	-	-	-	-	1	2	2
13042	-	-	-	-	-	-	-	-	-	-	-	-	-	-	-	-	2	1	05-Jan-83	1	-	-	-	-	2	1	2
13043	-	-	-	-	-	-	-	-	-	-	-	-	-	-	-	-	1	1	31-Dec-86	1	-	-	-	-	2	1	2
13044	-	-	-	-	-	-	-	-	-	-	-	-	-	-	-	-	1	1	29-Apr-86	3	-	-	-	-	2	3	3
13045	20-Jul-84	1	-	-	-	1	0	1	0	-	1	0	1	0	-	1	1	1	26-Sep-84	1	-	-	-	-	1	1	1
13046	-	-	-	-	-	-	-	-	-	-	-	-	-	-	-	-	1	1	14-Feb-85	1	-	-	-	-	2	1	2
13047	-	-	-	-	-	-	-	-	-	-	-	-	-	-	-	-	-	1	22-Jul-81	1	-	-	-	-	2	1	2
13048	-	-	-	-	-	-	-	-	-	-	-	-	-	-	-	-	1	1	21-May-85	1	-	-	-	-	2	1	2
13049	-	-	-	-	-	-	-	-	-	-	-	-	-	-	-	-	2	3	19-Sep-80	1	-	-	-	-	3	1	3
13051	-	-	-	-	-	-	-	-	-	-	-	-	-	-	-	-	1	1	10-Sep-81	1	-	-	-	-	1	1	1
13052	-	-	-	-	-	-	-	-	-	-	-	-	-	-	-	-	1	1	09-Sep-82	3	-	-	-	-	1	1	3
13054	-	-	-	-	-	-	-	-	-	-	-	-	-	-	-	-	-	1	20-May-80	1	-	-	-	-	3	3	3
13055	-	-	-	-	-	-	-	-	-	-	-	-	-	-	-	-	1	3	31-Dec-86	1	-	-	-	-	1	1	3
13056	-	-	-	-	-	-	-	-	-	-	-	-	-	-	-	-	1	1	13-May-81	1	-	-	-	-	1	1	1
13057	-	-	-	-	-	-	-	-	-	-	-	-	-	-	-	-	1	1	03-Sep-81	1	-	-	-	-	1	1	1
13059	-	-	-	-	-	-	-	-	-	-	-	-	-	-	-	-	1	1	15-Jun-83	1	-	-	-	-	2	1	2
13060	-	-	-	-	-	-	-	-	-	-	-	-	-	-	-	-	1	1	29-Sep-83	1	-	-	-	-	1	1	1

YAVAPAI COUNTY

PWSID	NAME	POP	TYP	SRC	CLS	NOTES	BACT BSMP	BSST	BMCL	BPN	BQST	INORG IDATE	ISST	IMCL	ICKS	IPNS	IQST	RADS RDATE	RSMP	RSST	RMCL	RCNS	RPNS	RQST	ODATE	ORG OSST	OMCL	OCKS	OPNS	OQST	THMS THSMP	THSST	THMCL	THPNS	THQST	TURB TSMP	TSST	TMCL	TPNS	TQST	COSST	OP OPST	O&M SDATE	ONST	SCHED CSEST	CSPRG	CSPNT	CSST	SUMMARY SSST	SQST	SUMST
13061	PALO VERDE WATER CO	50	C	G	2	R	0A	1	0	-	1	16-Apr-85	1	-	-	-	1	03-Jan-84	C	1	-	-	-	1	-	-	-	-	-	-	-	-	-	-	-	-	-	-	-	-	1	1	20-Jan-77	1	-	-	-	-	1	1	1
13062	BRADSHAW MT VIEW WTR CO-SPG	230	C	G	2	R	0A	1	0	-	1	24-Jun-85	1	-	-	-	1	12-Jun-84	G	1	-	-	-	1	-	-	-	-	-	-	-	-	-	-	-	-	-	-	-	-	1	1	05-May-83	1	-	-	-	-	1	1	1
13063	SHAMROCK WTR CO-PRESCOTT CC	2219	C	G	1	-	0A	1	0	-	1	11-Mar-86	1	-	-	-	1	01-Aug-82	C	2	-	-	-	1	-	-	-	-	-	-	-	-	-	-	-	-	-	-	-	-	1	1	21-May-85	1	-	-	-	-	2	1	2
13067	CORDES JUNCTION MOTEL	98	N	G	3	-	12	3	0	-	1	-	3	-	-	-	-	-	-	-	-	-	-	-	-	-	-	-	-	-	-	-	-	-	-	-	-	-	-	-	-	3	29-Feb-84	3	-	-	-	-	3	1	3
13068	THOUSAND TRAILS SEDONA PRESERV	720	N	G	3	-	5	3	0	-	1	30-Aug-84	1	-	-	-	1	-	-	-	-	-	-	-	-	-	-	-	-	-	-	-	-	-	-	-	-	-	-	-	-	1	31-Dec-86	2	-	-	-	-	3	1	3
13070	CAMP VERDE WTR SYS-PK VERDE	238	C	G	2	R	0A	1	0	-	1	30-Oct-84	1	-	-	-	1	28-Feb-84	G	1	-	-	-	1	-	-	-	-	-	-	-	-	-	-	-	-	-	-	-	-	1	1	30-Dec-82	1	-	-	-	-	1	1	1
13071	MONTEZUMA ESTATES	45	N	G	3	-	2	2	0	-	1	-	-	-	-	-	-	-	-	-	-	-	-	-	-	-	-	-	-	-	-	-	-	-	-	-	-	-	-	-	-	3	06-Mar-86	3	-	-	-	-	2	1	3
13072	CAMP VERDE WTR SYS-VERDE RIV	54	C	G	2	R	0A	1	0	-	1	30-Oct-84	1	-	-	-	1	28-Feb-84	G	1	-	-	-	1	-	-	-	-	-	-	-	-	-	-	-	-	-	-	-	-	1	1	30-Dec-82	1	-	-	-	-	1	1	1
13073	PAGE SPRINGS RESTAURANT	50	N	G	3	-	0A	1	0	-	1	17-May-84	1	-	-	-	1	-	-	-	-	-	-	-	-	-	-	-	-	-	-	-	-	-	-	-	-	-	-	-	-	3	31-Dec-86	3	-	-	-	-	1	1	3
13074	MOBILE VILLAGE WTR CO	40	C	G	2	R	0A	1	0	-	1	05-Aug-85	1	-	-	-	1	16-Jul-84	G	1	-	-	-	1	-	-	-	-	-	-	-	-	-	-	-	-	-	-	-	-	1	1	05-Nov-79	1	-	-	-	-	1	1	1
13075	LITTLE PARK WATER CO	35	C	G	2	R	1	2	0	-	1	22-Feb-87	1	-	-	-	1	31-Jul-86	G	1	-	-	-	1	-	-	-	-	-	-	-	-	-	-	-	-	-	-	-	-	1	3	09-Dec-80	1	-	-	-	-	2	1	3
13077	WILHOIT WTR CO-YAVAPAI EST	75	C	G	2	-	0A	1	0	-	1	28-May-87	1	AS	N	N	3	27-Dec-83	Gi	2	-	-	-	1	-	-	-	-	-	-	-	-	-	-	-	-	-	-	-	-	1	3	14-Aug-80	1	-	-	-	-	2	3	3
13078	PEEPLES VALLEY WTR CO	70	C	G	2	-	11	3	0	-	1	26-Jun-84	2	-	-	-	1	07-Nov-84	4K	2	-	-	-	1	-	-	-	-	-	-	-	-	-	-	-	-	-	-	-	-	1	1	29-Jan-85	2	-	-	-	-	3	1	3
13079	CHINO MEADOWS II	205	C	G	2	R	1	2	0	-	1	10-Oct-85	1	-	-	-	1	10-Mar-84	4Q	1	-	-	-	1	-	-	-	-	-	-	-	-	-	-	-	-	-	-	-	-	1	1	16-Nov-82	3	-	-	-	-	2	1	3
13080	HOWARD RETKE SYS-BRIDGEPORT	100	N	G	3	-	12	3	0	-	1	-	3	-	-	-	-	-	-	-	-	-	-	-	-	-	-	-	-	-	-	-	-	-	-	-	-	-	-	-	-	3	31-Dec-86	1	-	-	-	-	3	1	3
13081	CAMP VERDE SCHOOL DIST 28	550	N	G	3	S	2	2	0	-	1	15-Dec-86	1	-	-	-	1	-	-	-	-	-	-	-	-	-	-	-	-	-	-	-	-	-	-	-	-	-	-	-	-	1	28-Jan-81	1	-	-	-	-	2	1	2
13082	AZDOT-MCGUIREVILLE R/A C-263	500	N	G	3	-	0A	1	0	-	1	03-Dec-86	1	-	-	-	1	-	-	-	-	-	-	-	-	-	-	-	-	-	-	-	-	-	-	-	-	-	-	-	-	1	01-Apr-79	1	-	-	-	-	1	1	1
13083	AZDOT-SUNSET PT R/A	2000	N	G	1	-	4	3	0	-	1	29-Jun-87	1	-	-	-	1	-	-	-	-	-	-	-	-	-	-	-	-	-	-	-	-	-	-	-	-	-	-	-	-	1	27-Aug-85	1	-	-	-	-	3	1	3
13084	BEAVER CREEK SCH	150	N	G	3	-	0A	1	0	-	1	10-Jun-86	1	-	-	-	1	-	-	-	-	-	-	-	-	-	-	-	-	-	-	-	-	-	-	-	-	-	-	-	-	1	01-Jun-84	1	-	-	-	-	1	1	1
13085	CANON SCHOOL	127	N	G	3	S	5	3	0	-	1	07-Nov-84	1	-	-	-	1	-	-	-	-	-	-	-	-	-	-	-	-	-	-	-	-	-	-	-	-	-	-	-	-	3	28-Feb-80	1	-	-	-	-	3	1	3
13087	CHINO VALLEY SCHOOL/OLD	550	N	G	3	-	1	2	0	-	1	10-Oct-85	1	-	-	-	1	-	-	-	-	-	-	-	-	-	-	-	-	-	-	-	-	-	-	-	-	-	-	-	-	1	16-Jan-80	1	-	-	-	-	2	1	2
13089	AZ PRKS BRD-DEAD HORSE RANCH	82	N	G	3	-	0B	1	3	N	2	16-Oct-84	1	-	-	-	1	-	-	-	-	-	-	-	-	-	-	-	-	-	-	-	-	-	-	-	-	-	-	-	-	1	29-Mar-83	1	-	-	-	-	1	2	2
13090	HILLSIDE SCHOOL	31	N	G	3	S	9	3	0	-	1	04-Feb-83	3	-	-	-	1	-	-	-	-	-	-	-	-	-	-	-	-	-	-	-	-	-	-	-	-	-	-	-	-	3	12-Apr-83	3	-	-	-	-	3	1	3
13091	KIRKLAND SCHOOL	35	N	G	3	-	0A	1	0	-	1	29-Apr-87	1	-	-	-	1	-	-	-	-	-	-	-	-	-	-	-	-	-	-	-	-	-	-	-	-	-	-	-	-	3	11-May-83	1	-	-	-	-	1	1	3
13092	MARCUS J LAWRENCE MEM HOSP	200	N	G	3	-	0A	1	0	-	1	03-Mar-86	1	-	-	-	1	-	-	-	-	-	-	-	-	-	-	-	-	-	-	-	-	-	-	-	-	-	-	-	-	1	16-Mar-79	1	-	-	-	-	1	1	1
13093	MONTEZUMA IND SCH	85	N	G	3	-	1	2	3	N	2	28-Apr-87	1	-	-	-	1	-	-	-	-	-	-	-	-	-	-	-	-	-	-	-	-	-	-	-	-	-	-	-	-	3	09-Sep-80	1	-	-	-	-	2	2	3
13094	OAK CREEK RANCH SCH	90	N	G	3	-	1	2	0	-	1	19-Sep-83	2	-	-	-	1	-	-	-	-	-	-	-	-	-	-	-	-	-	-	-	-	-	-	-	-	-	-	-	-	1	08-Sep-80	1	-	-	-	-	2	1	2
13095	COTTONWOOD-OAK CREEK-CORNVILLE	165	N	G	3	-	1	2	0	-	1	14-Nov-84	1	-	-	-	1	-	-	-	-	-	-	-	-	-	-	-	-	-	-	-	-	-	-	-	-	-	-	-	-	3	18-Nov-82	1	-	-	-	-	2	1	3
13096	ORME RANCH SCH	350	C	G	2	-	0A	1	0	-	1	28-May-86	1	-	-	-	1	01-Jun-84	4Q	1	-	-	-	1	-	-	-	-	-	-	-	-	-	-	-	-	-	-	-	-	1	1	22-May-85	1	-	-	-	-	1	1	1
13098	SKULL VALLEY SCHOOL	35	N	G	3	-	4	3	0	-	1	20-Nov-85	1	-	-	-	1	-	-	-	-	-	-	-	-	-	-	-	-	-	-	-	-	-	-	-	-	-	-	-	-	3	31-Dec-86	1	-	-	-	-	3	1	3
13099	SOUTHWESTERN ACADEMY	40	N	G	3	-	0B	1	6	N	3	27-Jun-86	1	-	-	-	1	-	-	-	-	-	-	-	-	-	-	-	-	-	-	-	-	-	-	-	-	-	-	-	-	1	05-May-83	1	-	-	-	-	1	3	3
13100	VERDE VALLEY SCH	200	N	G	3	-	0A	1	0	-	1	09-Nov-84	1	-	-	-	1	-	-	-	-	-	-	-	-	-	-	-	-	-	-	-	-	-	-	-	-	-	-	-	-	3	29-Apr-83	1	-	-	-	-	1	1	3
13102	EL TAPATIO	100	N	G	3	-	6	3	0	-	1	13-Sep-84	1	-	-	-	1	-	-	-	-	-	-	-	-	-	-	-	-	-	-	-	-	-	-	-	-	-	-	-	-	1	31-Dec-86	1	-	-	-	-	3	1	3
13103	PINE VALLEY WTR CO	84	C	G	2	R	0A	1	0	-	1	03-Feb-86	1	-	-	-	1	20-Nov-86	C	1	-	-	-	1	-	-	-	-	-	-	-	-	-	-	-	-	-	-	-	-	1	1	02-Dec-83	1	-	-	-	-	1	1	1
13104	CORDES LK WTR-VERDE VIL #2,4	200	C	G	2	R	0A	1	0	-	1	21-Jan-86	1	-	-	-	1	30-Sep-84	G	1	-	-	-	1	-	-	-	-	-	-	-	-	-	-	-	-	-	-	-	-	2	1	29-Sep-82	1	-	-	-	-	2	1	2
13105	CORDES LK WTR-VERDE VIL #3	50	C	G	2	R	0A	1	0	-	1	28-Mar-85	1	-	-	-	1	30-Sep-84	G	1	-	-	-	1	-	-	-	-	-	-	-	-	-	-	-	-	-	-	-	-	2	1	29-Sep-82	1	-	-	-	-	2	1	2
13106	CORDES LK WTR-VERDE VIL #6 &8	403	C	G	2	R	0A	1	0	-	1	28-Mar-85	1	-	-	-	1	30-Sep-84	G	1	-	-	-	1	-	-	-	-	-	-	-	-	-	-	-	-	-	-	-	-	2	1	29-Sep-82	1	-	-	-	-	2	1	2
13108	SEDONA VENTURE	425	C	G	2	R	1	2	0	-	1	25-Oct-83	2	-	-	-	1	17-Aug-83	4Q	1	-	-	-	1	-	-	-	-	-	-	-	-	-	-	-	-	-	-	-	-	1	1	25-Mar-81	1	-	-	-	-	2	1	2
13111	BREEZY PINES WTR INC-LOWER S	50	N	G	3	S	0A	1	0	-	1	29-Jun-86	1	-	-	-	1	-	-	-	-	-	-	-	-	-	-	-	-	-	-	-	-	-	-	-	-	-	-	-	-	1	31-Dec-86	1	-	-	-	-	1	1	1
13112	GRAND CANYON CAVERNS	350	N	G	3	-	0A	1	0	-	1	02-Dec-85	1	-	-	-	1	-	-	-	-	-	-	-	-	-	-	-	-	-	-	-	-	-	-	-	-	-	-	-	-	3	13-May-82	1	-	-	-	-	1	1	3
13113	PHILADELPHIA WATER COMPANY	75	C	G	2	N	0A	1	3	N	2	25-Jan-87	1	-	-	-	1	-	-	-	-	-	-	-	-	-	-	-	-	-	-	-	-	-	-	-	-	-	-	-	2	3	20-Apr-87	3	-	-	-	-	2	2	3
13114	AZ WTR CO-VALLEY VISTA	144	C	G	2	R	0A	1	0	-	1	25-Apr-85	1	-	-	-	1	07-Feb-84	G	1	-	-	-	1	-	-	-	-	-	-	-	-	-	-	-	-	-	-	-	-	1	1	28-Feb-85	1	-	-	-	-	1	1	1
13116	MINGUS UNION HS	975	N	G	3	-	0A	1	3	N	2	28-Apr-87	1	-	-	-	1	-	-	-	-	-	-	-	-	-	-	-	-	-	-	-	-	-	-	-	-	-	-	-	-	1	09-Sep-80	1	-	-	-	-	1	2	2
13118	RIVER VALLEY WTR CO	100	C	G	2	-	5	3	0	-	1	09-Dec-85	1	-	-	-	1	02-Nov-82	2Q	3	-	-	-	1	-	-	-	-	-	-	-	-	-	-	-	-	-	-	-	-	2	1	16-May-83	1	-	-	-	-	3	1	3
13119	CATHEDRAL ROCK EST CO-OP	30	C	G	2	-	12	3	0	-	1	-	3	-	-	-	-	-	0	3	-	-	-	-	-	-	-	-	-	-	-	-	-	-	-	-	-	-	-	-	2	3	08-Dec-83	1	-	-	-	-	3	1	3
13120	DESERTUNDRA WATER COMPANY	48	N	G	3	N	0A	1	0	-	1	-	-	-	-	-	-	-	-	-	-	-	-	-	-	-	-	-	-	-	-	-	-	-	-	-	-	-	-	-	-	3	-	-	-	-	-	-	1	1	3
13121	OAK CREEK VLY	120	C	G	2	-	0A	1	0	-	1	11-Feb-85	1	-	-	-	1	14-Nov-86	G	1	-	-	-	1	-	-	-	-	-	-	-	-	-	-	-	-	-	-	-	-	1	1	05-Jan-83	1	-	-	-	-	1	1	1

YAVAPAI COUNTY

PWSID	NAME	POP	TYP	SRC	CLS	NOTES	BACT BSMP	BSST	BMCL	BPN	BQST	INORG IDATE	ISST	IMCL	ICKS	IPN	IQST	RADS RDATE	RSMP	RSST	RMCL	RCNS	RPN	RQST	ORG ODATE	OSST	OMCL	OCKS	OPN	OQST	THMS THMSMP	THSST	THMCL	THPN	THQST	TURB TSMP	TSST	TMCL	TPN	TQST	COSST	OP OPST	O&M SDATE	ONST	SCHED CSEST	CSPRG	CSPNT	CSST	SUMMARY SSST	SQST	SUMST
13124	CAMPBELL RV PARK	50	N	G	3	-	12	3	0	-	1	-	3	-	-	-	-	-	-	-	-	-	-	-	-	-	-	-	-	-	-	-	-	-	-	-	-	-	-	-	-	3	05-May-83	3	-	-	-	-	3	1	3
13125	BOYNTON CYN RANCH & RESORT	26	C	G	2	-	1	2	0	-	1	05-Jan-87	1	-	-	-	1	04-May-87	4Q	1	-	-	-	1	-	-	-	-	-	-	-	-	-	-	-	-	-	-	-	-	1	1	10-Mar-83	3	-	-	-	-	2	1	3
13126	BYPRUS BAGDAD/BIG SANDY WS	300	N	G	3	-	0A	1	0	-	1	06-Feb-85	1	-	-	-	1	-	-	-	-	-	-	-	-	-	-	-	-	-	-	-	-	-	-	-	-	-	-	-	-	1	25-May-83	1	-	-	-	-	1	1	1
13127	VERDE VALLEY MANOR	200	C	G	2	R	0A	1	0	-	1	19-Sep-83	2	-	-	-	1	29-Dec-83	4Q	1	-	-	-	1	-	-	-	-	-	-	-	-	-	-	-	-	-	-	-	-	1	1	26-Jan-85	1	-	-	-	-	2	1	2
13128	COTTONWOOD-OAK CREEK-COTTONWD	1200	N	G	1	-	0A	1	0	-	1	26-Nov-86	1	-	-	-	1	-	-	-	-	-	-	-	-	-	-	-	-	-	-	-	-	-	-	-	-	-	-	-	-	3	12-Jun-85	1	-	-	-	-	1	1	3
13130	VERDE LKS WTR-CLEAR CK WEST 2	215	C	G	2	R	0A	1	0	-	1	07-Dec-84	1	-	-	-	1	16-Apr-84	4Q	1	-	-	-	1	-	-	-	-	-	-	-	-	-	-	-	-	-	-	-	-	1	3	16-May-83	1	-	-	-	-	1	1	3
13131	BRONCO BILLS RESTAURANT	160	N	G	3	-	0B	1	3	N	2	-	3	-	-	-	-	-	-	-	-	-	-	-	-	-	-	-	-	-	-	-	-	-	-	-	-	-	-	-	-	3	31-Dec-86	1	-	-	-	-	3	2	3
13132	BUFFELO RANCH CHILDERN'S CAMP	145	N	G	3	NS	2	3	0	-	1	-	3	-	-	-	-	-	-	-	-	-	-	-	-	-	-	-	-	-	-	-	-	-	-	-	-	-	-	-	-	3	31-Dec-86	1	-	-	-	-	3	1	3
13134	COPPER BASIN BIBLE CAMP, INC	45	N	G	3	S	0A	1	0	-	1	23-Apr-84	2	-	-	-	1	-	-	-	-	-	-	-	-	-	-	-	-	-	-	-	-	-	-	-	-	-	-	-	-	1	31-Dec-86	1	-	-	-	-	2	1	2
13136	CAMP TEPEYAC	125	N	G	3	N	9	3	0	-	1	-	-	-	-	-	-	-	-	-	-	-	-	-	-	-	-	-	-	-	-	-	-	-	-	-	-	-	-	-	-	3	-	-	-	-	-	-	3	1	3
13137	COUNTRY WEST MHP	32	C	G	2	N	1	2	0	-	1	15-Jan-87	1	-	-	-	1	-	-	-	-	-	-	-	-	-	-	-	-	-	-	-	-	-	-	-	-	-	-	-	2	1	31-Dec-86	2	-	-	-	-	2	1	2
13138	WILLOW MHP	100	C	G	2	N	2	2	0	-	1	14-Apr-86	1	F	N	N	3	05-May-86	1Q	3	-	-	-	1	-	-	-	-	-	-	-	-	-	-	-	-	-	-	-	-	1	3	11-Feb-87	-	-	-	-	-	3	3	3
13139	TASTE FREEZE	200	N	G	3	N	1	2	0	-	1	-	3	-	-	-	-	-	-	-	-	-	-	-	-	-	-	-	-	-	-	-	-	-	-	-	-	-	-	-	-	3	-	3	-	-	-	-	3	1	3
13184	WALDEN MEADOWS COMM CO-OP	500	C	G	2	-	0A	1	0	-	1	16-Nov-86	1	-	-	-	1	-	0	3	-	-	-	-	-	-	-	-	-	-	-	-	-	-	-	-	-	-	-	-	1	1	31-Dec-86	1	-	-	-	-	3	1	3
13187	CHINO VALLEY SCH-DEL RIO	250	N	G	3	-	1	2	0	-	1	10-Oct-85	1	-	-	-	1	-	-	-	-	-	-	-	-	-	-	-	-	-	-	-	-	-	-	-	-	-	-	-	-	1	28-Apr-83	1	-	-	-	-	2	1	2
13300	TUZIGOOT RESTAURANT	200	N	G	3	-	0A	1	0	-	1	30-Apr-83	3	-	-	-	1	-	-	-	-	-	-	-	-	-	-	-	-	-	-	-	-	-	-	-	-	-	-	-	-	3	12-Feb-81	1	-	-	-	-	3	1	3
13313	BLACK CANYON RACE TRACK	300	N	G	3	S	12	3	0	-	1	-	-	-	-	-	-	-	-	-	-	-	-	-	-	-	-	-	-	-	-	-	-	-	-	-	-	-	-	-	-	1	10-Sep-81	1	-	-	-	-	3	1	3
13315	QUARTER CIRCLE V BAR RCH CAM	80	C	G	2	R	1	2	0	-	1	08-May-86	1	-	-	-	1	01-Jun-84	4Q	1	-	-	-	1	-	-	-	-	-	-	-	-	-	-	-	-	-	-	-	-	2	3	22-Oct-85	1	-	-	-	-	2	1	3
13316	BURRO INN	45	N	G	3	-	9	3	3	N	3	19-May-83	3	F	N	N	3	-	-	-	-	-	-	-	-	-	-	-	-	-	-	-	-	-	-	-	-	-	-	-	-	1	25-Sep-80	1	-	-	-	-	3	3	3
13317	CACTUS MOBILE RANCH	100	C	G	2	R	0A	1	0	-	1	16-Nov-86	1	-	-	-	1	07-Apr-83	4Q	2	-	-	-	1	-	-	-	-	-	-	-	-	-	-	-	-	-	-	-	-	1	1	31-Dec-86	1	-	-	-	-	2	1	2
13321	CAMP MARIPAI-GIRL SCOUTS	125	N	G	3	S	0A	1	0	-	1	28-May-87	1	-	-	-	1	-	-	-	-	-	-	-	-	-	-	-	-	-	-	-	-	-	-	-	-	-	-	-	-	1	31-Dec-86	1	-	-	-	-	1	1	1
13327	PINE SUMMIT BIBLE CAMP	160	N	G	3	-	0B	1	3	N	2	07-Jan-85	1	-	-	-	1	-	-	-	-	-	-	-	-	-	-	-	-	-	-	-	-	-	-	-	-	-	-	-	-	1	29-Oct-85	1	-	-	-	-	1	2	2
13329	COPPER STAR BUFFET	35	N	G	3	-	2	2	0	-	1	29-Apr-86	1	-	-	-	1	-	-	-	-	-	-	-	-	-	-	-	-	-	-	-	-	-	-	-	-	-	-	-	-	3	24-Apr-86	3	-	-	-	-	2	1	3
13330	KIRKLAND MHP	26	N	G	3	N	0A	1	3	-	2	12-May-87	1	-	-	-	1	-	-	-	-	-	-	-	-	-	-	-	-	-	-	-	-	-	-	-	-	-	-	-	-	1	05-May-87	-	-	-	-	-	1	2	2
13331	CAMP CHARLES PEARLSTEIN	130	N	G	3	-	0B	1	3	N	2	11-Nov-84	1	-	-	-	1	-	-	-	-	-	-	-	-	-	-	-	-	-	-	-	-	-	-	-	-	-	-	-	-	1	12-May-87	1	-	-	-	-	1	2	2
13336	FRIENDLY PINES CAMP	250	N	G	3	S	1	2	6	N	3	16-Nov-86	1	-	-	-	1	-	-	-	-	-	-	-	-	-	-	-	-	-	-	-	-	-	-	-	-	-	-	-	-	1	15-May-86	1	-	-	-	-	2	3	3
13338	ROAD RUNNER MHP	85	N	G	3	-	1	2	0	-	1	31-Mar-87	1	-	-	-	1	-	-	-	-	-	-	-	-	-	-	-	-	-	-	-	-	-	-	-	-	-	-	-	-	3	06-Dec-76	1	-	-	-	-	2	1	3
13340	RAINBOW ACRES	60	N	G	3	-	7	3	0	-	1	29-Jan-80	3	-	-	-	1	-	-	-	-	-	-	-	-	-	-	-	-	-	-	-	-	-	-	-	-	-	-	-	-	1	20-Mar-78	1	-	-	-	-	3	1	3
13341	ARCOSANTI CAMP	155	C	G	2	-	2	2	6	N	3	05-Dec-84	1	-	-	-	1	15-Oct-82	C	2	-	-	-	1	-	-	-	-	-	-	-	-	-	-	-	-	-	-	-	-	1	1	25-Aug-82	1	-	-	-	-	2	3	3
13342	HUB CAFE, CORDES JCT	150	N	G	3	-	1	2	3	N	2	07-Jan-87	1	N	S	N	3	-	-	-	-	-	-	-	-	-	-	-	-	-	-	-	-	-	-	-	-	-	-	-	-	1	02-Sep-81	1	-	-	-	-	2	3	3
13343	BEAVER HOLLOW MINI-MART	40	N	G	3	-	0B	1	3	N	2	10-Jun-86	1	-	-	-	1	-	-	-	-	-	-	-	-	-	-	-	-	-	-	-	-	-	-	-	-	-	-	-	-	3	27-Jan-81	2	-	-	-	-	1	2	3
13345	NELSON LIME PLANT	70	N	G	3	-	0B	1	3	N	2	04-Feb-87	1	-	-	-	1	-	-	-	-	-	-	-	-	-	-	-	-	-	-	-	-	-	-	-	-	-	-	-	-	1	12-Mar-82	1	-	-	-	-	1	2	2
13348	VISTA HERMOSA TRLR PARK	120	N	G	3	-	0A	1	0	-	1	09-Apr-81	3	-	-	-	1	-	-	-	-	-	-	-	-	-	-	-	-	-	-	-	-	-	-	-	-	-	-	-	-	3	24-Jan-79	1	-	-	-	-	3	1	3
13349	LOG CABIN BAR	48	N	G	3	-	1	2	0	-	1	12-Nov-83	2	-	-	-	1	-	-	-	-	-	-	-	-	-	-	-	-	-	-	-	-	-	-	-	-	-	-	-	-	3	18-Sep-80	3	-	-	-	-	2	1	3
13351	BEAVER CREEK STORE	100	N	G	3	-	0A	1	0	-	1	28-Nov-83	2	-	-	-	1	-	-	-	-	-	-	-	-	-	-	-	-	-	-	-	-	-	-	-	-	-	-	-	-	1	25-Mar-81	1	-	-	-	-	2	1	2
13353	MINGUS MOUNTAIN CAMP	100	N	S	3	S	0A	1	0	-	1	27-Feb-87	1	-	-	-	1	-	-	-	-	-	-	-	-	-	-	-	-	-	-	-	-	-	-	-	0	1	3	N	3	-	1	05-Aug-82	1	-	-	-	-	1	3	3
13357	MOUNTAIN VIEW CAMP	300	N	G	3	S	0A	1	3	N	2	22-Oct-80	3	-	-	-	1	-	-	-	-	-	-	-	-	-	-	-	-	-	-	-	-	-	-	-	-	-	-	-	-	1	31-Dec-86	1	-	-	-	-	3	2	3
13359	VERDE RVR RESORT-AMERICAN ADV	300	N	G	3	-	0A	1	0	-	1	26-Jul-84	1	-	-	-	1	-	-	-	-	-	-	-	-	-	-	-	-	-	-	-	-	-	-	-	-	-	-	-	-	1	15-Mar-83	1	-	-	-	-	1	1	1
13360	PINON PINES BAR	100	N	G	3	-	0A	1	0	-	1	14-Jan-87	1	-	-	-	1	-	-	-	-	-	-	-	-	-	-	-	-	-	-	-	-	-	-	-	-	-	-	-	-	3	22-Jul-81	1	-	-	-	-	1	1	3
13361	PRESCOTT PINES BAPTIST CAMP	85	N	G	3	-	2	2	0	-	1	27-Dec-83	2	-	-	-	1	-	-	-	-	-	-	-	-	-	-	-	-	-	-	-	-	-	-	-	-	-	-	-	-	1	28-Jan-80	1	-	-	-	-	2	1	2
13366	REATA PASS STEAK HOUSE & BAR	150	N	G	3	-	4	3	0	-	1	12-Jun-86	1	-	-	-	1	-	-	-	-	-	-	-	-	-	-	-	-	-	-	-	-	-	-	-	-	-	-	-	-	1	05-Dec-85	1	-	-	-	-	3	1	3
13367	SHADOW VALLEY RANCH	125	N	G	3	-	7	3	3	Y	3	19-Nov-84	1	-	-	-	1	-	-	-	-	-	-	-	-	-	-	-	-	-	-	-	-	-	-	-	-	-	-	-	-	3	26-Apr-83	3	-	-	-	-	3	3	3
13369	SKULL VALLEY CAFE	50	N	G	3	-	1	2	0	-	1	09-Mar-86	1	-	-	-	1	-	-	-	-	-	-	-	-	-	-	-	-	-	-	-	-	-	-	-	-	-	-	-	-	1	11-May-83	1	-	-	-	-	2	1	2
13370	WCKNBRG INN DBA YAVAPAI HILLS	165	N	G	3	-	0A	1	3	N	2	26-Jan-87	1	-	-	-	1	-	-	-	-	-	-	-	-	-	-	-	-	-	-	-	-	-	-	-	-	-	-	-	-	1	22-Jun-81	1	-	-	-	-	1	2	2
13373	SUNSET MHP	320	C	G	2	R	0A	1	0	-	1	17-Nov-86	1	-	-	-	1	19-Jan-84	C	1	-	-	-	1	-	-	-	-	-	-	-	-	-	-	-	-	-	-	-	-	2	3	04-Aug-81	1	-	-	-	-	2	1	3
13377	HILLTOP LEARNING CTR-FAITH LU	51	N	G	3	-	2	2	0	-	1	07-Jan-87	1	-	-	-	1	-	-	-	-	-	-	-	-	-	-	-	-	-	-	-	-	-	-	-	-	-	-	-	-	3	09-Dec-80	1	-	-	-	-	2	1	3
13378	WHITE HILLS TP	42	C	G	2	R	1	2	0	-	1	22-Nov-83	2	-	-	-	1	13-Jun-86	G	1	-	-	-	1	-	-	-	-	-	-	-	-	-	-	-	-	-	-	-	-	2	1	20-Apr-83	1	-	-	-	-	2	1	2

YAVAPAI COUNTY

PWSID	NAME	POP	TYP	SRC	CLS	NOTES	BACT BSMP	BSST	BMCL	BPN	BQST	INORG IDATE	ISST	IMCL	ICKS	IPN	IQST	RADS RDATE	RSMP	RSST	RMCL	RCNS	RPN	RQST	ORG ODATE	OSST	OMCL	OCKS	OPN	OQST	THMS THSMSP	THSST	THMCL	THPN	THQST	TURB TSMP	TSST	TMCL	TPN	TQST	COSST	OP OPST	O&M SDATE	OMST	SCHED CSEST	CSPRG	CSPN	CSST	SUMMARY SSST	SQST	SUMST
13380	WHISPERING PINES CAMP	200	N	G	3	S	0A	1	0	-	1	08-Aug-84	1	-	-	-	1	-	-	-	-	-	-	-	-	-	-	-	-	-	-	-	-	-	-	-	-	-	-	-	-	3	06-Jul-83	1	-	-	-	-	1	1	3
13382	ZION MHP	34	C	G	2	R	12	3	0	-	1	19-Aug-81	3	-	-	-	1	14-Jan-84	G	1	-	-	-	1	-	-	-	-	-	-	-	-	-	-	-	-	-	-	-	-	2	3	21-Jan-81	3	-	-	-	-	3	1	3
13383	WAGON WHEEL TRLR RANCH	40	C	G	2	R	0A	1	3	N	2	20-Mar-86	1	-	-	-	1	19-Sep-83	4Q	1	-	-	-	1	-	-	-	-	-	-	-	-	-	-	-	-	-	-	-	-	1	1	26-Jan-79	1	-	-	-	-	1	2	2
13386	PHOENIX CEMENT CO	150	N	G	3	-	3	2	0	-	1	27-Mar-85	1	-	-	-	1	-	-	-	-	-	-	-	-	-	-	-	-	-	-	-	-	-	-	-	-	-	-	-	-	1	22-Jan-81	1	-	-	-	-	2	1	2
13388	FORT VERDE MOTEL	30	N	G	3	-	3	2	3	N	3	05-Nov-84	1	-	-	-	1	-	-	-	-	-	-	-	-	-	-	-	-	-	-	-	-	-	-	-	-	-	-	-	-	3	27-Aug-85	3	Y	Y	Y	1	2	3	3
13389	LO LO MIA SPGS TP	292	N	G	3	-	0A	1	0	-	1	28-Apr-87	1	-	-	-	1	-	-	-	-	-	-	-	-	-	-	-	-	-	-	-	-	-	-	-	-	-	-	-	-	1	27-Apr-83	1	-	-	-	-	1	1	1
13390	TRIPLE J MOBILE HOME COURT	80	C	G	2	-	6	3	0	-	1	25-Mar-87	1	-	-	-	1	05-Apr-81	1Q	3	-	-	-	1	-	-	-	-	-	-	-	-	-	-	-	-	-	-	-	-	2	3	14-Feb-77	3	-	-	-	-	3	1	3
13391	TURQUOISE TRIANGLE CAMP	54	N	G	3	-	0A	1	0	-	1	19-Sep-83	2	-	-	-	1	-	-	-	-	-	-	-	-	-	-	-	-	-	-	-	-	-	-	-	-	-	-	-	-	1	11-Feb-81	1	-	-	-	-	2	1	2
13395	SUBURBAN MHP	50	C	G	2	R	0A	1	0	-	1	10-Jun-86	1	-	-	-	1	20-Mar-86	G	1	-	-	-	1	-	-	-	-	-	-	-	-	-	-	-	-	-	-	-	-	1	3	11-Feb-81	1	-	-	-	-	1	1	3
13396	SKY-Y CAMP	184	N	G	3	S	0A	1	0	-	1	19-Feb-85	1	-	-	-	1	-	-	-	-	-	-	-	-	-	-	-	-	-	-	-	-	-	-	-	-	-	-	-	-	1	16-Dec-81	1	-	-	-	-	1	1	1
13402	EL RIO DEL ORO MHP	150	C	G	2	R	0B	1	3	N	2	12-Jan-87	1	-	-	-	1	25-May-84	4Q	1	-	-	-	1	-	-	-	-	-	-	-	-	-	-	-	-	-	-	-	-	2	1	12-Mar-87	1	-	-	-	-	2	2	2
13405	CAMP ALOHA-AM LUTHERAN CHUR	30	N	G	3	-	2	2	0	-	1	13-May-86	1	-	-	-	1	-	-	-	-	-	-	-	-	-	-	-	-	-	-	-	-	-	-	-	-	-	-	-	-	1	28-Apr-83	3	-	-	-	-	2	1	3
13406	BLACK CANYON KOA, INC	24	N	G	3	-	1	2	6	Y	3	26-Jun-84	2	-	-	-	1	-	-	-	-	-	-	-	-	-	-	-	-	-	-	-	-	-	-	-	-	-	-	-	-	3	06-May-87	1	-	-	-	-	2	3	3
13408	BEVERLY GARDENS	140	C	G	2	R	8	3	0	-	1	12-Nov-83	2	-	-	-	1	01-Aug-83	C	1	-	-	-	1	-	-	-	-	-	-	-	-	-	-	-	-	-	-	-	-	2	1	23-Jun-81	1	-	-	-	-	3	1	3
13412	DELLS VIEW MHP	90	C	G	2	-	0A	1	0	-	1	03-Apr-86	1	-	-	-	1	17-Feb-83	4Ki	3	-	-	-	1	-	-	-	-	-	-	-	-	-	-	-	-	-	-	-	-	1	1	05-Feb-80	1	-	-	-	-	3	1	3
13414	CHINO MOBILE HOME RANCH	36	C	G	2	-	0A	1	0	-	1	06-Oct-86	1	-	-	-	1	24-Jun-83	C	2	-	-	-	1	-	-	-	-	-	-	-	-	-	-	-	-	-	-	-	-	1	1	06-Jan-83	1	-	-	-	-	2	1	2
13415	CLEAR CREEK VILLAGE	35	C	G	2	-	0A	1	3	N	2	28-May-87	1	-	-	-	1	06-Oct-86	C	1	-	-	-	1	-	-	-	-	-	-	-	-	-	-	-	-	-	-	-	-	2	1	14-Apr-78	3	-	-	-	-	2	2	3
13417	BEAVER CREEK TRLR COURT	40	C	G	2	-	0A	1	0	-	1	28-Nov-83	2	-	-	-	1	08-Oct-81	4Q	3	-	-	-	1	-	-	-	-	-	-	-	-	-	-	-	-	-	-	-	-	1	1	25-Mar-81	1	-	-	-	-	3	1	3
13419	LAZY T TRAILER PARK	67	C	G	2	R	3	2	0	-	1	05-May-86	1	-	-	-	1	13-Nov-84	G	1	-	-	-	1	-	-	-	-	-	-	-	-	-	-	-	-	-	-	-	-	1	1	07-Dec-77	1	-	-	-	-	2	1	2
13423	OASIS TRAILER PARK	50	C	G	2	-	1	2	0	-	1	28-Mar-87	1	-	-	-	1	13-Jul-81	4Q	3	-	-	-	1	-	-	-	-	-	-	-	-	-	-	-	-	-	-	-	-	1	1	11-Apr-79	1	-	-	-	-	3	1	3
13424	SUNRISE - PAGE SPRINGS	140	N	G	3	-	0A	1	0	-	1	12-Jun-84	2	-	-	-	1	-	-	-	-	-	-	-	-	-	-	-	-	-	-	-	-	-	-	-	-	-	-	-	-	1	15-Feb-81	1	-	-	-	-	2	1	2
13425	RIO VERDE TRLR VILLAGE	116	N	G	3	-	0A	1	0	-	1	22-Sep-86	1	-	-	-	1	-	-	-	-	-	-	-	-	-	-	-	-	-	-	-	-	-	-	-	-	-	-	-	-	1	11-Nov-82	1	-	-	-	-	1	1	1
13426	SCHUERMAN TRLR PRK	40	C	G	2	-	0A	1	0	-	1	18-Dec-85	1	-	-	-	1	26-Sep-80	1Q	3	-	-	-	1	-	-	-	-	-	-	-	-	-	-	-	-	-	-	-	-	1	1	26-Feb-78	1	-	-	-	-	3	1	3
13427	CB DRIVE INN	48	N	G	3	-	0A	1	0	-	1	11-Mar-87	1	-	-	-	1	-	-	-	-	-	-	-	-	-	-	-	-	-	-	-	-	-	-	-	-	-	-	-	-	3	18-Sep-80	1	-	-	-	-	1	1	3
13428	SUNSET VILLAGE	30	C	G	2	-	0A	1	0	-	1	07-Jun-82	3	-	-	-	1	09-Sep-82	2Q	3	-	-	-	1	-	-	-	-	-	-	-	-	-	-	-	-	-	-	-	-	2	3	19-Nov-80	3	-	-	-	-	3	1	3
13431	DOUBLE G TRLR PARK	50	C	G	2	-	0A	1	0	-	1	07-Mar-87	1	-	-	-	1	02-Oct-80	1Q	3	-	-	-	1	-	-	-	-	-	-	-	-	-	-	-	-	-	-	-	-	1	3	18-Sep-80	3	-	-	-	-	3	1	3
13440	WHITE CLOUD TRLR PRK	37	C	P	2	P	11	3	0	-	1	-	-	-	-	-	-	-	-	-	-	-	-	-	-	-	-	-	-	-	-	-	-	-	-	-	-	-	-	-	-	3	31-Dec-86	1	-	-	-	-	3	1	3
13441	AGUA FRIA TRLR PRK	25	N	G	3	S	0A	1	0	-	1	20-Apr-87	1	-	-	-	1	-	-	-	-	-	-	-	-	-	-	-	-	-	-	-	-	-	-	-	-	-	-	-	-	1	14-Dec-79	1	-	-	-	-	1	1	1
13442	MINGUS SPGS CMP-DAHLBERG FND	70	N	G	3	S	0A	1	3	N	2	18-May-86	1	-	-	-	1	-	-	-	-	-	-	-	-	-	-	-	-	-	-	-	-	-	-	-	-	-	-	-	-	1	13-Nov-84	1	-	-	-	-	1	2	2
13444	FOX-PHILLIPS WTR CO	30	C	G	2	R	3	2	0	-	1	03-Feb-86	1	-	-	-	1	29-Mar-84	C	1	-	-	-	1	-	-	-	-	-	-	-	-	-	-	-	-	-	-	-	-	2	1	19-Nov-82	1	-	-	-	-	2	1	2
13446	CAMP WOMATACHICK-CAMPFIRE GLS	250	N	G	3	-	2	2	0	-	1	14-Oct-84	1	-	-	-	1	-	-	-	-	-	-	-	-	-	-	-	-	-	-	-	-	-	-	-	-	-	-	-	-	1	26-Jun-79	1	-	-	-	-	2	1	2
13459	WHITE HORSE INN	192	N	G	3	-	0A	1	0	-	1	16-Oct-85	1	-	-	-	1	-	-	-	-	-	-	-	-	-	-	-	-	-	-	-	-	-	-	-	-	-	-	-	-	1	24-Feb-81	1	-	-	-	-	1	1	1
13467	PRESCOTT NF-HORSETHIEF BAS R/A	90	N	G	3	-	1	2	0	-	1	29-Oct-86	1	-	-	-	1	-	-	-	-	-	-	-	-	-	-	-	-	-	-	-	-	-	-	-	-	-	-	-	-	1	08-Sep-83	1	-	-	-	-	2	1	2
13470	PRESCOTT MOBILE HOME EST	40	C	G	2	R	0A	1	0	-	1	19-Nov-84	1	-	-	-	1	12-Aug-85	G	1	-	-	-	1	-	-	-	-	-	-	-	-	-	-	-	-	-	-	-	-	1	1	31-Dec-86	1	-	-	-	-	1	1	1
13476	SIMBRICK'S BUSINESS PLAZA	35	N	G	3	-	12	3	0	-	1	-	3	-	-	-	-	-	-	-	-	-	-	-	-	-	-	-	-	-	-	-	-	-	-	-	-	-	-	-	-	3	31-Dec-86	1	-	-	-	-	3	1	3
13551	COCONINO NF-CLEAR CREEK CPGD	80	N	G	3	S	0A	1	0	-	1	20-Aug-84	1	-	-	-	1	-	-	-	-	-	-	-	-	-	-	-	-	-	-	-	-	-	-	-	-	-	-	-	-	1	01-Sep-82	1	-	-	-	-	1	1	1
13552	COCONINO NF-BEAVER CREEK RS	60	N	G	3	-	0A	1	0	-	1	20-Aug-84	1	-	-	-	1	-	-	-	-	-	-	-	-	-	-	-	-	-	-	-	-	-	-	-	-	-	-	-	-	1	16-Aug-85	3	-	-	-	-	1	1	3
13701	MONTEZUMA CASTLE NM-CASTLE HQ	160	N	G	3	-	0A	1	0	-	1	18-Feb-86	1	-	-	-	1	-	-	-	-	-	-	-	-	-	-	-	-	-	-	-	-	-	-	-	-	-	-	-	-	1	17-Apr-79	1	-	-	-	-	1	1	1
13702	MONTEZUMA CASTLE NM-MTZ WELL	406	N	G	3	-	0A	1	0	-	1	18-Feb-86	1	-	-	-	1	-	-	-	-	-	-	-	-	-	-	-	-	-	-	-	-	-	-	-	-	-	-	-	-	1	17-Apr-79	1	-	-	-	-	1	1	1
13703	TUZIGOOT NM WELL	208	N	G	3	-	0A	1	0	-	1	05-Mar-84	2	-	-	-	1	-	-	-	-	-	-	-	-	-	-	-	-	-	-	-	-	-	-	-	-	-	-	-	-	1	13-Jun-78	1	-	-	-	-	2	1	2
13749	PRESCOTT NF-CHINO VALLEY RS	50	N	G	3	S	0A	1	0	-	1	12-Aug-85	1	-	-	-	1	-	-	-	-	-	-	-	-	-	-	-	-	-	-	-	-	-	-	-	-	-	-	-	-	1	03-May-84	1	-	-	-	-	1	1	1
13751	PRESCOTT NF-CROWN KING RS	28	N	G	3	-	0A	1	0	-	1	11-Sep-85	1	-	-	-	1	-	-	-	-	-	-	-	-	-	-	-	-	-	-	-	-	-	-	-	-	-	-	-	-	1	12-Aug-81	1	-	-	-	-	1	1	1
13753	PRESCOTT NF-LYNX LK CPGD-LK SU	220	N	G	3	-	0A	1	3	N	2	19-Feb-85	1	-	-	-	1	-	-	-	-	-	-	-	-	-	-	-	-	-	-	-	-	-	-	-	-	-	-	-	-	1	20-Mar-81	1	-	-	-	-	1	2	2
13761	PRESCOTT NF-WALNUT WORK CTR	25	N	G	3	-	0A	1	0	-	1	29-Aug-85	1	-	-	-	1	-	-	-	-	-	-	-	-	-	-	-	-	-	-	-	-	-	-	-	-	-	-	-	-	1	11-Jan-84	1	-	-	-	-	1	1	1
13764	PRESCOTT NF-WHITE SPAR CPG	315	N	W	3	PS	1	2	0	-	1	-	-	-	-	-	-	-	-	-	-	-	-	-	-	-	-	-	-	-	-	-	-	-	-	-	-	-	-	-	-	1	20-Mar-81	1	-	-	-	-	2	1	2

YUMA COUNTY

							BACT					INORG						RADS							ORG						THMS					TURB						OP	O&M		SCHED				SUMMARY		
PWSID	NAME	POP	TYP	SRC	CLS	NOTES	BSMP	BSST	BMCL	BPN	BQST	IDATE	ISST	IMCL	ICKS	IPN	IQST	RDATE	RSMP	RSST	RMCL	RCNS	RPN	RQST	ODATE	OSST	OMCL	OCKS	OPN	OQST	THSMP	THSST	THMCL	THPN	THQST	TSMP	TSST	TMCL	TPN	TQST	COST	OPST	SDATE	ONST	CSEST	CSPRG	CSPNT	CSST	SSST	SQTS	SUMST
14001	ANTELOPE WATER CO	150	C	S	2	-	0A	1	0	-	1	27-Jan-86	2	-	-	-	1	26-Sep-85	4K	2	-	-	-	1	04-Mar-84	1	-	-	-	1	-	-	-	-	-	9	3	2	N	3	2	1	01-Jun-87	1	-	-	-	-	3	3	3
14003	DATELAND PUBLIC SERV	60	C	G	2	-	0A	1	0	-	1	05-Jun-85	1	F	S	N	3	11-Mar-86	30i	3	-	-	N	3	-	-	-	-	-	-	-	-	-	-	-	-	-	-	-	-	1	3	17-Nov-86	2	-	-	-	-	3	3	3
14004	FAR WEST WATER CO	6800	C	G	1	R	2	2	0	-	1	13-Dec-85	1	-	-	-	1	02-Apr-85	4Q	1	-	-	-	1	-	-	-	-	-	-	-	-	-	-	-	-	-	-	-	-	1	1	08-Apr-86	1	-	-	-	-	2	1	2
14005	FORTUNA WATER CO, INC	1355	C	G	1	R	1	2	3	N	2	07-May-85	1	-	-	-	1	07-Oct-84	G	1	-	-	-	1	-	-	-	-	-	-	-	-	-	-	-	-	-	-	-	-	1	1	08-Apr-86	1	-	-	-	-	2	2	2
14009	VALLEY VISTA WTR CO-YUMA CO	385	C	G	2	-	0A	1	0	-	1	25-Jun-86	1	-	-	-	1	16-Aug-84	2Qi	3	-	-	-	1	-	-	-	-	-	-	-	-	-	-	-	-	-	-	-	-	1	1	09-Oct-85	1	-	-	-	-	3	1	3
14014	SHEPARD WATER CO	384	N	G	3	-	1	2	3	N	2	08-Oct-85	1	-	-	-	1	-	-	-	-	-	-	-	-	-	-	-	-	-	-	-	-	-	-	-	-	-	-	-	-	1	06-Jan-85	1	-	-	-	-	2	2	2
14015	SOMERTON MUNIC WTR DEPT	6000	C	G	1	R	1	2	0	-	1	23-Jul-86	1	-	-	-	1	25-Aug-86	G	1	-	-	-	1	-	-	-	-	-	-	-	-	-	-	-	-	-	-	-	-	1	1	07-Apr-87	1	-	-	-	-	2	1	2
14018	TACNA WATER CO	420	C	G	2	-	0A	1	0	-	1	13-Jan-86	1	F	N	N	3	06-Jul-86	C	1	-	-	-	1	-	-	-	-	-	-	-	-	-	-	-	-	-	-	-	-	2	1	21-Dec-82	1	-	-	-	-	2	3	3
14022	WELTON, TOWN OF	1200	C	S	1	R	0A	1	0	-	1	23-Sep-86	1	-	-	-	1	15-Feb-87	G	2	-	-	-	1	28-Mar-85	1	-	-	-	1	-	-	-	-	-	0	1	1	N	2	2	1	12-Mar-85	1	-	-	-	-	2	2	2
14024	YUMA MUNIC WTR DEPT	43000	C	S	1		2	2	0	-	1	30-Jan-87	1	-	-	-	1	28-Mar-87	Q1	2	-	-	-	1	14-Mar-86	1	-	-	-	1	0	1	-	-	1	0	1	0	-	1	1	1	18-Nov-86	1	-	-	-	-	2	1	2
14025	DEL SUR IMPROV DIST	300	C	G	2		4	3	0	-	1	12-Dec-86	1	-	-	-	1	17-Nov-86	C	1	-	-	-	1	-	-	-	-	-	-	-	-	-	-	-	-	-	-	-	-	1	1	28-Oct-86	1	-	-	-	-	3	1	3
14030	MOHAWK UTL CO	100	C	S	2	-	0A	1	3	N	2	16-Feb-86	2	-	-	-	1	01-Jun-83	1Q	3	-	-	-	1	23-May-83	3	-	-	-	1	-	-	-	-	-	9	3	N	-	1	2	3	01-Jun-87	1	-	-	-	-	3	2	3
14036	DATELAND FARM PLAZA	35	C	G	2	-	0A	1	9	N	3	16-Nov-84	1	F	S	N	3	25-Jun-86	3Q	3	-	-	-	1	-	-	-	-	-	-	-	-	-	-	-	-	-	-	-	-	1	3	19-Nov-86	1	-	-	-	-	3	3	3
14037	GADSDEN WATER CO	37	C	G	2	R	0A	1	3	N	2	09-Nov-83	2	-	-	-	1	01-Sep-83	C	1	-	-	-	1	-	-	-	-	-	-	-	-	-	-	-	-	-	-	-	-	1	1	05-May-87	1	-	-	-	-	2	2	2
14039	FISHER'S LANDING WTR SYS	231	C	G	2	-	0A	1	3	N	2	02-May-85	1	F	S	N	3	06-Dec-83	0	3	-	-	-	1	-	-	-	-	-	-	-	-	-	-	-	-	-	-	-	-	1	3	03-Apr-85	1	-	-	-	-	3	3	3
14044	ANTELOPE UNION HS	375	N	S	3	S	0A	1	0	-	1	16-Feb-86	2	-	-	-	1	-	-	-	-	-	-	-	-	-	-	-	-	-	-	-	-	-	-	1	2	4	N	3	-	3	04-Dec-85	1	-	-	-	-	2	3	3
14045	AZDOT-MOHAWK R/A C-212	300	N	G	3	-	0A	1	0	-	1	17-Dec-86	1	-	-	-	1	-	-	-	-	-	-	-	-	-	-	-	-	-	-	-	-	-	-	-	-	-	-	-	-	1	07-Feb-83	1	-	-	-	-	1	1	1
14046	AZ WESTERN COLLEGE	1900	N	G	1	-	3	2	0	-	1	30-Oct-84	1	-	-	-	1	-	-	-	-	-	-	-	-	-	-	-	-	-	-	-	-	-	-	-	-	-	-	-	-	1	03-Dec-85	1	-	-	-	-	2	1	2
14050	DATELAND ELEM SCH	250	N	G	3	-	0A	1	0	-	1	17-Dec-86	2	-	-	-	1	-	-	-	-	-	-	-	-	-	-	-	-	-	-	-	-	-	-	-	-	-	-	-	-	1	17-Nov-86	1	-	-	-	-	2	1	2
14052	GADSDEN SCH PARK	100	N	G	3	-	0A	1	0	-	1	05-Dec-84	1	-	-	-	1	-	-	-	-	-	-	-	-	-	-	-	-	-	-	-	-	-	-	-	-	-	-	-	-	1	05-May-87	1	-	-	-	-	1	1	1
14053	GADSDEN ELEM SCH	750	N	G	3	-	0A	1	0	-	1	06-Dec-84	1	-	-	-	1	-	-	-	-	-	-	-	-	-	-	-	-	-	-	-	-	-	-	-	-	-	-	-	-	1	05-May-87	1	-	-	-	-	1	1	1
14055	MOHAWK VALLEY SCH DIST 17	275	N	S	3	S	0A	1	0	-	1	24-Apr-87	1	-	-	-	1	-	-	-	-	-	-	-	-	-	-	-	-	-	-	-	-	-	-	4	3	1	N	2	-	1	08-Oct-85	1	-	-	-	-	1	1	1
14065	GREEN ACRES WTR CO	88	C	G	2	R	0A	1	0	-	1	30-Mar-87	1	-	-	-	1	27-Dec-85	G	1	-	-	-	1	-	-	-	-	-	-	-	-	-	-	-	-	-	-	-	-	1	1	04-Jun-85	1	-	-	-	-	1	1	1
14070	JONES SUBDIV CO-OP	84	C	G	2	R	0A	1	0	-	1	25-Mar-86	1	-	-	-	1	13-Sep-84	4Q	1	-	-	-	1	-	-	-	-	-	-	-	-	-	-	-	-	-	-	-	-	1	1	28-Oct-86	1	-	-	-	-	1	1	1
14073	RANCHEROS BONITOS	55	N	G	3	-	1	2	3	N	2	17-Dec-85	1	-	-	-	1	-	-	-	-	-	-	-	-	-	-	-	-	-	-	-	-	-	-	-	-	-	-	-	1	1	18-Oct-83	1	-	-	-	-	2	2	2
14074	BLUE SKY RV PRK	230	N	G	3	S	0A	1	0	-	1	27-Jan-86	1	-	-	-	1	-	-	-	-	-	-	-	-	-	-	-	-	-	-	-	-	-	-	-	-	-	-	-	-	1	13-Jun-86	1	-	-	-	-	1	1	1
14075	SUN LEISURE EST UTL CO, INC	133	C	G	2	R	1	2	9	N	3	07-Jan-87	1	-	-	-	1	16-Apr-85	G	1	-	-	-	1	-	-	-	-	-	-	-	-	-	-	-	-	-	-	-	-	1	3	01-Dec-82	1	-	-	-	-	2	3	3
14076	CIRCLE K STORE #1356	350	N	G	3	-	0A	1	3	N	2	01-Jan-87	1	-	-	-	1	-	-	-	-	-	-	-	-	-	-	-	-	-	-	-	-	-	-	-	-	-	-	-	-	1	05-Jun-84	1	-	-	-	-	1	2	2
14077	YUMA MESA RV PRK	366	N	S	3	S	2	2	0	-	1	07-Apr-87	1	-	-	-	1	-	-	-	-	-	-	-	-	-	-	-	-	-	-	-	-	-	-	0	1	2	N	2	-	1	03-Mar-87	1	-	-	-	-	2	2	2
14080	TIERRA MESA EST WATER	105	C	G	2	-	1	2	0	-	1	25-Apr-86	1	-	-	-	1	24-Apr-86	0	3	-	-	-	1	-	-	-	-	-	-	-	-	-	-	-	-	-	-	-	-	1	1	05-Feb-86	1	-	-	-	-	3	1	3
14081	SUN WATER COMPANY	900	N	P	3	N	3	2	0	-	1	-	-	-	-	-	-	-	-	-	-	-	-	-	-	-	-	-	-	-	-	-	-	-	-	-	-	-	-	-	-	3	-	-	-	-	-	-	2	1	3
14082	US MARINE AIR STA-MAIN SYS	5700	C	S	1	R	0A	1	0	-	1	08-Jan-87	1	-	-	-	1	16-Dec-83	G	1	-	-	-	1	17-Jan-85	1	-	-	-	1	-	-	-	-	-	0	1	0	-	1	1	1	01-Apr-85	1	-	-	-	-	1	1	1
14083	US MARINE AIR STA-DESERT SITE	100	N	G	3	-	1	2	3	-	2	08-Jan-87	1	-	-	-	1	-	-	-	-	-	-	-	-	-	-	-	-	-	-	-	-	-	-	-	-	-	-	-	-	1	06-Feb-84	1	-	-	-	-	2	2	2
14084	US MARINE AIR STA-MARTINEZ LK	25	N	S	3	-	0A	1	0	-	1	08-Jan-87	1	-	-	-	1	-	-	-	-	-	-	-	-	-	-	-	-	-	-	-	-	-	-	0	1	9	N	3	-	1	06-Feb-84	1	-	-	-	-	1	3	3
14086	THE RIVER PRK CPGD	100	N	G	3	-	1	2	0	-	1	06-May-85	1	-	-	-	1	-	-	-	-	-	-	-	-	-	-	-	-	-	-	-	-	-	-	-	-	-	-	-	-	1	09-Sep-86	1	-	-	-	-	2	1	2
14091	YUMA MESA EAST MUNIC WTR	4500	C	S	1	R	4	3	0	-	1	03-Jan-87	1	-	-	-	1	20-Nov-86	G	1	-	-	-	1	14-Mar-86	1	-	-	-	1	-	-	-	-	-	0	1	0	-	1	1	1	08-Oct-85	1	-	-	-	-	3	1	3
14093	WESTERN COUNTRY R.V. PARK	4	N	G	3	-	0A	1	0	-	1	06-Aug-86	1	-	-	-	1	-	-	-	-	-	-	-	-	-	-	-	-	-	-	-	-	-	-	-	-	-	-	-	-	-	-	-	-	-	-	-	1	1	1
14095	SOUTHERN MESA RV PARK	52	N	G	3	S	4	3	0	-	1	15-Oct-85	1	-	-	-	-	-	-	-	-	-	-	-	-	-	-	-	-	-	-	-	-	-	-	-	-	-	-	-	-	1	02-Feb-87	1	-	-	-	-	3	1	3
14096	GARY AND SHIRLEY FISHEL	300	N	G	3	S	0A	1	0	-	1	-	2	-	-	-	1	-	-	-	-	-	-	-	-	-	-	-	-	-	-	-	-	-	-	-	-	-	-	-	-	1	28-Oct-86	1	-	-	-	-	2	1	2
14098	SIERRA PACIFIC	458	C	G	2	-	4	3	-	-	-	30-Dec-86	1	-	-	-	1	30-Dec-86	C	1	-	-	-	1	-	-	-	-	-	-	-	-	-	-	-	-	-	-	-	-	2	3	07-Apr-86	1	-	-	-	-	3	1	3
14302	POSADO DEL SOL TRLR PK	100	C	G	2	-	2	2	0	-	1	07-Apr-87	1	-	-	-	1	16-Dec-85	0	3	A	S	N	3	-	-	-	-	-	-	-	-	-	-	-	-	-	-	-	-	1	1	06-May-87	1	-	-	-	-	3	3	3
14314	YUMA LAKES	212	N	G	3	-	1	2	3	N	2	10-Mar-87	1	-	-	-	1	-	-	-	-	-	-	-	-	-	-	-	-	-	-	-	-	-	-	-	-	-	-	-	-	1	12-Mar-85	1	-	-	-	-	2	2	2
14322	GILA RIVER TRLR PK	200	C	G	2	-	0A	1	0	-	1	24-Oct-85	1	-	-	-	1	01-Oct-80	0	3	-	-	-	1	-	-	-	-	-	-	-	-	-	-	-	-	-	-	-	-	1	1	03-Mar-87	2	-	-	-	-	3	1	3
14339	MOHAWK VALLEY TRLR PRK	40	N	S	3	-	0A	1	3	N	2	12-Feb-84	3	-	-	-	-	-	-	-	-	-	-	-	-	-	-	-	-	-	-	-	-	-	-	12	3	0	-	1	-	3	09-Apr-86	1	-	-	-	-	3	2	3
14344	HIDDEN COVE TRLR PRK	200	N	G	3	-	0A	1	0	-	1	01-Feb-84	1	-	-	-	1	-	-	-	-	-	-	-	-	-	-	-	-	-	-	-	-	-	-	-	-	-	-	-	-	1	03-Feb-87	1	-	-	-	-	1	1	1
14345	IMPERIAL OASIS INC	512	C	S	2	-	1	2	0	-	1	14-May-85	3	-	-	-	1	01-Jan-87	C	1	-	-	-	-	14-May-85	1	-	-	-	1	-	-	-	-	-	0	1	0	-	1	1	3	03-Feb-86	1	-	-	-	-	3	1	3
14350	HYDER RANCH CAMP	130	N	G	3	-	3	2	0	-	1	28-Jun-85	1	-	-	-	1	-	-	-	-	-	-	-	-	-	-	-	-	-	-	-	-	-	-	-	-	-	-	-	-	3	05-Aug-86	3	-	-	-	-	2	1	3

YUMA COUNTY

PWSID	NAME	POP	TYP	SRC	CLS	NOTES	BACT BSMP	BSST	BMCL	BPN	BQST	INORG IDATE	ISST	IMCL	ICKS	IPN	IQST
14355	JOYCE'S CAFE & STORE	43	N	G	3	-	9	3	0	-	1	10-Feb-87	1	F	N	N	3
14359	LEMON TREE TRLR PRK	310	C	G	2	-	0A	1	0	-	1	05-Dec-84	1	F	Y	N	3
14361	US ARMY YPG-LAAF SYS	50	N	G	3	-	1	2	3	-	2	02-Jun-86	1	F	N	Y	2
14363	US ARMY YPG-MTD SYS	250	N	G	3	-	1	2	3	-	2	12-May-86	1	F	Y	Y	2
14364	US ARMY YPG-CASTLE DOME SYS	200	N	G	3	-	7	3	0	-	1	24-Oct-84	1	F	Y	Y	2
14366	ORANGE GROVE WATER COMPANY INC	200	C	G	2	-	0A	1	0	-	1	12-May-86	1	-	-	-	1
14367	US ARMY YPG-KRA SYS	200	N	G	3	-	3	2	0	-	1	12-May-86	1	F	N	N	2
14382	JON NICKERSON WTR SYS	150	N	G	3	-	1	2	0	-	1	02-Apr-85	1	-	-	-	1
14390	WELLTON-MOHAWK IRRIG DIST	100	C	S	2	R	0A	1	0	-	1	30-Jan-87	1	-	-	-	1
14391	YUMA WEST TRLR PRK	30	N	G	3	-	0A	1	0	-	1	25-Sep-85	1	-	-	-	1
14398	TRAILS END TRLR PRK	76	C	G	2	R	0A	1	0	-	1	01-Feb-84	2	-	-	-	1
14399	WHITE WING RANCH CO-RANCH	150	N	G	3	-	1	2	0	-	1	22-Sep-86	1	-	-	-	1
14403	US ARMY YPG-MAIN POST	1500	C	G	1	-	1	2	0	-	1	22-Oct-84	1	F	S	Y	3
14414	WHITE WING RANCH CO-LABOR CMP	300	N	G	3	-	1	2	0	-	1	22-Sep-86	1	-	-	-	1
14418	AZ WEST MOBILE PRK	66	N	G	3	-	1	2	0	-	1	17-Jun-85	1	-	-	-	1
14432	LUCKY TRLR PRK DEL SUR	120	C	G	2	-	6	3	0	-	1	06-Feb-87	3	-	-	-	1
14442	EL PRADO MOBILE EST	350	C	G	2	R	1	2	0	-	1	30-Mar-87	1	-	-	-	1
14444	LIGURTA STAT INC	150	N	G	3	-	1	2	0	-	1	05-Dec-84	1	-	-	-	1
14448	SUN-SET MOBILE TRLR PRK	106	C	G	2	-	1	2	0	-	1	14-Apr-87	1	-	-	-	1
14463	G & L MOBILE PARK	40	C	G	2	R	0A	1	0	-	1	30-Mar-87	1	-	-	-	1
14505	RED MOUNTAIN FARMING	50	N	G	3	N	4	3	0	-	1	-	-	-	-	-	-
14506	RED MOUNTAIN FARM COOLER	30	N	G	3	N	3	2	0	-	1	-	-	-	-	-	-
14507	RED MOUNTAIN ADMIN	45	N	G	3	N	3	2	0	-	1	28-Aug-86	1	-	-	-	1

PWSID	RADS RDATE	RSMP	RSST	RMCL	RCNS	RPN	RQST	ORG ODATE	OSST	OMCL	OCKS	OPN	OQST	THMS THSMP	THSST	THMCL	THPN	THQST	TURB TSMP	TSST	TMCL	TPN	TQST	COSST	OP OPST	O&M SDATE	OMST	SCHED CSEST	CSPRG	CSPN	CSST	SUMMARY SSST	SOST	SUMST
14355	-	-	-	-	-	-	-	-	-	-	-	-	-	-	-	-	-	-	-	-	-	-	-	-	3	05-Aug-86	3	-	-	-	-	3	3	3
14359	27-Jan-86	30	3	-	-	-	1	-	-	-	-	-	-	-	-	-	-	-	-	-	-	-	-	1	3	10-Mar-87	2	-	-	-	-	3	3	3
14361	-	-	-	-	-	-	-	-	-	-	-	-	-	-	-	-	-	-	-	-	-	-	-	-	3	02-Jun-87	1	Y	N	Y	3	2	2	3
14363	-	-	-	-	-	-	-	-	-	-	-	-	-	-	-	-	-	-	-	-	-	-	-	-	1	06-Mar-87	1	Y	N	Y	3	2	2	3
14364	-	-	-	-	-	-	-	-	-	-	-	-	-	-	-	-	-	-	-	-	-	-	-	-	1	02-Jun-87	1	Y	N	Y	3	3	2	3
14366	30-Aug-83	4K	2	-	-	-	1	-	-	-	-	-	-	-	-	-	-	-	-	-	-	-	-	1	1	02-Jun-87	1	-	-	-	-	2	1	2
14367	-	-	-	-	-	-	-	-	-	-	-	-	-	-	-	-	-	-	-	-	-	-	-	-	1	04-Mar-86	1	-	-	-	-	2	2	2
14382	-	-	-	-	-	-	-	-	-	-	-	-	-	-	-	-	-	-	-	-	-	-	-	-	1	24-Feb-82	1	-	-	-	-	2	1	2
14390	20-Oct-83	40	1	-	-	-	1	16-Jul-84	1	-	-	-	1	-	-	-	-	-	0	1	0	-	1	2	1	21-Dec-82	1	-	-	-	-	2	1	2
14391	-	-	-	-	-	-	-	-	-	-	-	-	-	-	-	-	-	-	-	-	-	-	-	-	1	02-Dec-86	2	-	-	-	-	1	1	2
14398	08-Feb-84	C	1	-	-	-	1	-	-	-	-	-	-	-	-	-	-	-	-	-	-	-	-	1	1	18-Jan-84	1	-	-	-	-	2	1	2
14399	-	-	-	-	-	-	-	-	-	-	-	-	-	-	-	-	-	-	-	-	-	-	-	-	3	05-Aug-86	1	-	-	-	-	2	1	3
14403	15-Dec-82	40	2	-	-	-	1	-	-	-	-	-	-	-	-	-	-	-	-	-	-	-	-	1	1	04-Mar-86	1	Y	Y	Y	1	2	3	3
14414	-	-	-	-	-	-	-	-	-	-	-	-	-	-	-	-	-	-	-	-	-	-	-	-	3	05-Aug-86	3	-	-	-	-	2	1	3
14418	-	-	-	-	-	-	-	-	-	-	-	-	-	-	-	-	-	-	-	-	-	-	-	-	3	03-Mar-87	1	-	-	-	-	2	1	3
14432	10-Nov-81	0	3	-	-	-	1	-	-	-	-	-	-	-	-	-	-	-	-	-	-	-	-	1	1	03-Mar-87	2	-	-	-	-	3	1	3
14442	26-Jul-82	C	2	-	-	-	1	-	-	-	-	-	-	-	-	-	-	-	-	-	-	-	-	1	1	06-Dec-86	1	-	-	-	-	2	1	2
14444	-	-	-	-	-	-	-	-	-	-	-	-	-	-	-	-	-	-	-	-	-	-	-	-	3	09-Jan-87	1	-	-	-	-	2	1	3
14448	12-Jan-84	10	2	-	-	-	1	-	-	-	-	-	-	-	-	-	-	-	-	-	-	-	-	1	1	03-Mar-87	1	-	-	-	-	2	1	2
14463	08-Feb-84	C	1	-	-	-	1	-	-	-	-	-	-	-	-	-	-	-	-	-	-	-	-	1	1	04-Feb-87	3	-	-	-	-	1	1	3
14505	-	-	-	-	-	-	-	-	-	-	-	-	-	-	-	-	-	-	-	-	-	-	-	-	3	05-Aug-86	-	-	-	-	-	3	1	3
14506	-	-	-	-	-	-	-	-	-	-	-	-	-	-	-	-	-	-	-	-	-	-	-	-	3	05-Aug-86	-	-	-	-	-	2	1	3
14507	-	-	-	-	-	-	-	-	-	-	-	-	-	-	-	-	-	-	-	-	-	-	-	-	3	05-Aug-86	-	-	-	-	-	2	1	3

LAPAZ COUNTY

PWSID	NAME	POP	TYP SRC CLS	NOTES	BACT (BSMP BSST BMCL BPN BQST)	IDATE	ISST	IMCL	ICKS IPNS IQST	RDATE	RADS (RSMP RSST RMCL RCNS RPNS RQST)	ODATE	ORG (OSST OMCL OCKS OPNS OQST)	THMS (THSMP THSST THMCL THPNS THQST)	TURB (TSMP TSST TMCL TPNS TQST)	COSST	OP (OPST)	SDATE	ONST	SCHED (CSEST CSPRG CSPNT CSST)	SUMMARY (SSST SQTT SUMST)
15001	STUFFED CAMEL RV PARK	72	N G 3	-	11 3 0 - 1	08-Jan-85	1	-	- - 1	-	- - - - - -	-	- - - - -	- - - - -	- - - - -	-	3	29-Oct-84	1	- - - -	3 1 3
15002	CIENEGA SPRINGS WTR CO	150	C G 2	-	8 3 0 - 1	02-Jun-86	1	F	N N 3	03-Jan-00	1Q 3 - - - 1	-	- - - - -	- - - - -	- - - - -	2	1	18-Apr-85	2	- - - -	3 3 3
15003	JR'S RV PARK	25	N G 3	-	9 3 0 - 1	-	3	-	- - -	-	- - - - - -	-	- - - - -	- - - - -	- - - - -	-	3	-	-	- - - -	3 1 3
15004	ANNA'S MOTEL & RV PARK	50	N G 3	-	8 3 0 - 1	-	3	-	- - -	-	- - - - - -	-	- - - - -	- - - - -	- - - - -	-	1	04-Feb-86	3	- - - -	3 1 3
15005	HAPPY J'S TRAILER PARK	38	N G 3	S	0A 1 0 - 1	-	3	-	- - -	-	- - - - - -	-	- - - - -	- - - - -	- - - - -	-	3	11-Dec-84	3	- - - -	3 1 3
15006	CONSOLIDATED WTR CO-MOOVALYA	700	C S 2	-	0A 1 0 - 1	06-Mar-87	1	-	- - 1	18-Mar-83	G 2 - - - 1	11-Oct-84	1 - - - 1	- - - - -	0 1 0 - 1	1	1	12-Dec-84	1	- - - -	2 1 2
15007	SUNDANCE RENDEVOUS	80	C G 2	R	1 2 3 N 2	19-Aug-86	1	-	- - 1	15-Nov-83	4Q 1 - - - 1	-	- - - - -	- - - - -	- - - - -	1	1	07-Feb-85	3	- - - -	2 2 3
15008	HAVASU SPRINGS RESORT	260	N S 3	-	3 2 0 - 1	23-Dec-85	2	-	- - 1	-	- - - - - -	-	- - - - -	- - - - -	1 2 0 - 1	-	1	08-Dec-82	1	- - - -	2 1 2
15009	STRATTON'S FAMILY RESTAURANT	100	N G 3	-	1 2 0 - 1	20-Jan-87	1	-	- - 1	-	- - - - - -	-	- - - - -	- - - - -	- - - - -	-	1	31-Dec-86	1	- - - -	2 1 2
15010	CONSOLIDATED WTR CO-LAKESIDE	300	C S 2	-	0A 1 0 - 1	06-Mar-87	1	-	- - 1	18-Mar-83	G 2 - - - 1	11-Oct-84	1 - - - 1	- - - - -	0 1 3 N 3	1	1	12-Dec-84	1	- - - -	2 3 3
15011	CONSOLIDATED WTR CO-MARINA	250	C S 2	-	0A 1 0 - 1	06-Mar-87	1	-	- - 1	18-Mar-83	G 2 - - - 1	11-Oct-84	1 - - - 1	- - - - -	0 1 0 - 1	1	1	12-Dec-84	2	- - - -	2 1 2
15013	PARKER MUNIC WTR WORKS	2500	C S 1	R	0A 1 0 - 1	20-Mar-87	1	-	- - 1	07-Feb-84	G 1 - - - 1	02-Aug-84	1 - - - 1	- - - - -	6 3 0 - 1	2	1	22-Aug-85	2	- - - -	3 1 3
15014	GOLD STAR MOBILE RV PARK	280	N G 3	-	6 3 0 - 1	12-Mar-87	1	-	- - 1	-	- - - - - -	-	- - - - -	- - - - -	- - - - -	-	3	08-Feb-85	3	- - - -	3 1 3
15015	WEST SALOME WATER ASSOC	30	C G 2	-	2 2 0 - 1	05-Sep-86	1	-	- - 1	-	- 3 - - - -	-	- - - - -	- - - - -	- - - - -	2	3	07-Feb-85	3	- - - -	3 1 3
15016	ADOT-BOUSE WASH R/A	100	N G 3	-	2 2 0 - 1	15-Oct-86	1	-	- - 1	-	- - - - - -	-	- - - - -	- - - - -	- - - - -	-	1	24-Feb-86	2	- - - -	2 1 2
15021	SALOME WTR CO	300	C G 2	-	1 2 0 - 1	20-Jan-87	1	-	- - 1	20-Dec-80	1Q 3 - - - 1	-	- - - - -	- - - - -	- - - - -	1	1	02-Jan-83	1	- - - -	3 1 3
15022	DESERT GEM TRLR PRK	110	N G 3	S	2 3 0 - 1	19-Sep-84	1	-	- - 1	-	- - - - - -	-	- - - - -	- - - - -	- - - - -	-	3	11-Dec-84	2	- - - -	3 1 3
15023	WENDEN WTR WORKS	300	C G 2	-	0A 1 0 - 1	06-Jan-87	1	Cr	N N 3	07-Jan-87	C 1 - - - 1	-	- - - - -	- - - - -	- - - - -	1	1	03-Apr-84	1	- - - -	1 3 3
15026	HILLCREST BAY MOBILE MANOR	125	N G 3	-	6 3 0 - 1	13-May-81	3	-	- - 1	-	- - - - - -	-	- - - - -	- - - - -	- - - - -	-	3	08-Mar-83	1	- - - -	3 1 3
15027	CONSOLIDATED WTR CO-PARKER DAM	300	C S 2	-	0A 1 0 - 1	06-Mar-87	1	-	- - 1	18-Mar-83	G 2 - - - 1	11-Oct-84	1 - - - 1	- - - - -	0 1 0 - 1	1	1	12-Dec-84	2	- - - -	2 1 2
15029	KEATON DEVELOP CO	180	C G 2	-	0A 1 0 - 1	08-Jul-86	1	-	- - 1	26-May-87	2Q 2 - - - 1	-	- - - - -	- - - - -	- - - - -	1	1	30-Mar-82	1	- - - -	2 1 2
15035	QUARTZSITE IMPROV ASSN	350	N G 3	S	5 3 0 - 1	20-Nov-84	1	-	- - 1	-	- - - - - -	-	- - - - -	- - - - -	- - - - -	-	1	30-Mar-82	1	- - - -	3 1 3
15038	BOUSE WORLEY ADDITION WTR ASSN	250	C G 2	R	0A 1 0 - 1	07-Oct-86	1	F	Y Y 3	25-Aug-86	G 1 - - - 1	-	- - - - -	- - - - -	- - - - -	1	1	01-Feb-83	1	Y Y Y 1	1 3 3
15040	CONSOLIDATED WTR CO-RIO LINDA	30	N G 3	-	0A 1 0 - 1	06-Mar-87	1	-	- - 1	-	- - - - - -	-	- - - - -	- - - - -	- - - - -	-	1	06-Sep-84	1	- - - -	1 1 1
15047	BOUSE ELEM SCH 26	55	N G 3	S	0A 1 0 - 1	19-Nov-84	1	-	- - 1	-	- - - - - -	-	- - - - -	- - - - -	- - - - -	-	1	07-Feb-85	2	- - - -	1 1 2
15048	AZ PKS BRD-BUCKSKIN ST PK	75	N G 3	-	4 3 3 N 3	17-May-82	3	-	- - 1	-	- - - - - -	-	- - - - -	- - - - -	- - - - -	-	1	25-Jan-84	3	- - - -	3 3 3
15058	CONSOLIDATED WTR CO-HOLIDAY	250	C S 2	-	1 2 0 - 1	06-Mar-87	1	-	- - 1	18-Mar-83	G 2 - - - 1	11-Oct-84	1 - - - 1	- - - - -	0 1 1 N 2	2	1	12-Dec-84	2	- - - -	2 2 2
15059	AZ PKS BRD-ALAMO LAKE ST PK	220	N S 3	-	1 2 0 - 1	21-Oct-85	2	-	- - 1	-	- - - - - -	-	- - - - -	- - - - -	0 1 12 N 3	-	1	16-May-84	3	- - - -	2 3 3
15060	LA PAZ CNTY PK-CENTENNIAL PK	100	N G 3	-	2 2 0 - 1	22-Jul-86	1	-	- - 1	-	- - - - - -	-	- - - - -	- - - - -	- - - - -	-	1	07-Oct-82	1	- - - -	2 1 2
15061	LA PAZ CNTY PK-AH-VILLA	427	N G 3	-	2 2 3 N 2	15-Oct-84	1	-	- - 1	-	- - - - - -	-	- - - - -	- - - - -	- - - - -	-	1	27-Apr-82	1	- - - -	2 2 2
15062	AZDOT-EHRENBERG R/A	500	N G 3	-	1 2 3 N 2	11-Jun-86	1	-	- - 1	-	- - - - - -	-	- - - - -	- - - - -	- - - - -	-	1	31-Jan-83	1	- - - -	2 2 2
15078	WEATHERLY RV PARK	112	N G 3	S	1 2 3 N 2	17-Feb-87	1	N	S N 3	-	- - - - - -	-	- - - - -	- - - - -	- - - - -	-	3	03-Mar-82	1	- - - -	2 3 3
15087	AZ PRKS BRD-RIVER ISLAND	40	N G 3	-	4 3 3 N 3	17-May-82	3	-	- - 1	-	- - - - - -	-	- - - - -	- - - - -	- - - - -	-	1	06-Apr-83	1	- - - -	3 3 3
15089	DESERT GARDEN	270	N G 3	-	0A 1 0 - 1	23-Mar-86	1	-	- - 1	-	- - - - - -	-	- - - - -	- - - - -	- - - - -	-	1	06-Jun-84	1	- - - -	1 1 1
15092	TERRY'S RV PARK	50	N G 3	S	7 3 0 - 1	10-May-82	3	-	- - 1	-	- - - - - -	-	- - - - -	- - - - -	- - - - -	-	3	26-Sep-85	1	- - - -	3 1 3
15300	STAGE COACH INN REST & HOT	70	N G 3	-	0A 1 0 - 1	08-Jan-84	2	-	- - 1	-	- - - - - -	-	- - - - -	- - - - -	- - - - -	-	3	09-Nov-82	1	- - - -	2 1 3
15303	RODIS WAGON WHEEL RESTAURANT	50	N G 3	-	9 3 3 N 3	-	3	-	- - -	-	- - - - - -	-	- - - - -	- - - - -	- - - - -	-	3	04-Feb-86	3	- - - -	3 3 3
15306	JOLLY KNIGHT	40	N G 3	-	2 2 6 N 3	19-Nov-85	1	-	- - 1	-	- - - - - -	-	- - - - -	- - - - -	- - - - -	-	1	18-Sep-85	3	- - - -	2 3 3
15308	AZDOT-EHRENBERG MVD STA	100	N G 3	-	7 3 0 - 1	11-Jun-86	1	-	- - 1	-	- - - - - -	-	- - - - -	- - - - -	- - - - -	-	1	-	-	- - - -	3 1 3
15315	B & B TRLR PARK	80	N S 3	-	2 2 6 N 3	09-May-85	3	-	- - 1	-	- - - - - -	-	- - - - -	- - - - -	12 3 - - -	-	3	08-Mar-83	1	- - - -	3 3 3
15323	BRANSONS TRLR PRK	300	N G 3	-	2 2 0 - 1	15-Dec-85	1	-	- - 1	-	- - - - - -	-	- - - - -	- - - - -	- - - - -	-	3	08-Mar-83	1	- - - -	2 1 3
15328	CASTLE ROCK SHORES TRLR PRK	160	N G 3	-	0B 1 3 N 2	23-Feb-87	1	-	- - 1	-	- - - - - -	-	- - - - -	- - - - -	- - - - -	-	1	27-Apr-82	1	- - - -	1 2 2
15336	KLEINS CLIFF SITE TRLR PARK	40	N S 3	-	0A 1 0 - 1	12-Jul-83	3	-	- - 1	-	- - - - - -	-	- - - - -	- - - - -	12 3 - - -	-	1	08-Mar-83	1	- - - -	3 1 3
15365	SUN DANCE	100	N G 3	-	11 3 0 - 1	06-Mar-87	1	-	- - 1	-	- - - - - -	-	- - - - -	- - - - -	- - - - -	-	3	04-Apr-83	3	- - - -	3 1 3
15370	CUSHMAN'S TRLR PARK	150	N G 3	S	2 2 3 N 2	16-Nov-86	1	-	- - 1	-	- - - - - -	-	- - - - -	- - - - -	- - - - -	-	1	26-Apr-82	1	- - - -	2 2 2
15373	PRICKLY PEAR AUTO CENTER TRLR	42	N G 3	-	10 3 0 - 1	-	3	-	- - -	-	- - - - - -	-	- - - - -	- - - - -	- - - - -	-	3	11-Jul-84	-	- - - -	3 1 3
15374	QUARTZSITE TRLR PARK	100	N G 3	-	0A 1 0 - 1	17-Nov-85	1	N	Y N 3	-	- - - - - -	-	- - - - -	- - - - -	- - - - -	-	3	09-Nov-82	3	- - - -	1 3 3

LAPAZ COUNTY

PWSID	NAME	POP	TYPE	SCRL	NOTES	BACT BSMP	BSMT	BMCL	BPMN	BQST	IDATE	INORG ISST	IMCL	ICKS	IPMN	IQST	RDATE	RADS RSMP	RSST	RMCL	RCMN	RPMS	RQST	ODATE	ORG OSST	OMCL	OCKS	OPMN	OQST	THMS THMSPT	THMSTL	THMPMN	THMQST	TTHMST	TSSMPT	TTMCL	TPMN	TQST	COSST	OPST	OMST	SDATE	SCHEDESRT	CSPRG	CSRN	CSTG	SSQTT	SSSTT	SUMMARY SMTT
15375	RANCHO DEL RIO	42	N	G 3	-	0A	1	0	-	1	05-Dec-85	1	-	-	-	1	-	-	-	-	-	-	-	-	-	-	-	-	-	-	-	-	-	-	-	-	-	-	-	3	08-Mar-83	1	-	-	-	-	1	1	3
15376	RED ROCK CPGD	126	N	G 3	-	0B	1	3	N	2	16-Nov-86	1	-	-	-	1	-	-	-	-	-	-	-	-	-	-	-	-	-	-	-	-	-	-	-	-	-	-	-	1	31-Mar-81	1	-	-	-	-	1	2	2
15379	ROCKING D H MOBILE HOME RES	300	N	G 3	-	2	2	6	N	3	25-Jan-83	3	-	-	-	1	-	-	-	-	-	-	-	-	-	-	-	-	-	-	-	-	-	-	-	-	-	-	-	3	29-Oct-85	3	-	-	-	-	3	3	3
15381	SCOTT'S RESTAURANT & SALOON	250	N	G 3	-	7	3	0	-	1	26-Jan-86	1	N		N	N	3	-	-	-	-	-	-	-	-	-	-	-	-	-	-	-	-	-	-	-	-	-	-	3	29-Oct-85	3	-	-	-	-	3	3	3
15384	QUARTZSITE YACHT CLUB	90	N	G 3	-	0A	1	0	-	1	08-Jan-84	2	-	-	-	1	-	-	-	-	-	-	-	-	-	-	-	-	-	-	-	-	-	-	-	-	-	-	-	3	05-Apr-83	1	-	-	-	-	2	1	3
15386	SPORTLAND TRLR PARK	175	C	S 2	-	1	2	3	N	2	26-Dec-84	3	-	-	-	1	09-Sep-85	C	1	-	-	-	1	20-Sep-82	3	-	-	-	1	-	-	-	-	3	2	0	-	1	1	1	16-Feb-84	3	-	-	-	-	3	2	3
15387	CAREY'S TRAILER PARK	40	N	G 3	S	7	3	0	-	1	17-Aug-82	3	-	-	-	1	-	-	-	-	-	-	-	-	-	-	-	-	-	-	-	-	-	-	-	-	-	-	-	1	27-Apr-82	1	-	-	-	-	3	1	3
15389	SUNSHINE TRAVEL-QUARTZSITE	100	N	G 3	-	1	2	0	-	1	08-Jan-87	1	-	-	-	1	-	-	-	-	-	-	-	-	-	-	-	-	-	-	-	-	-	-	-	-	-	-	-	1	09-Oct-84	3	-	-	-	-	2	1	3
15409	RIVER LAGOON RESORT	140	C	G 2	-	5	3	0	-	1	27-Oct-80	3	-	-	-	1	12-Mar-80	C	3	-	-	-	1	-	-	-	-	-	-	-	-	-	-	-	-	-	-	-	2	1	05-Apr-83	1	-	-	-	-	3	1	3
15410	CRAWFORDS TRLR PARK	126	N	G 3	S	6	3	0	-	1	20-Jan-87	1	-	-	-	1	-	-	-	-	-	-	-	-	-	-	-	-	-	-	-	-	-	-	-	-	-	-	-	3	09-Nov-82	1	-	-	-	-	3	1	3
15411	HI ALI MOTEL	30	N	G 3	-	12	3	0	-	-	-	3	-	-	-	-	-	-	-	-	-	-	-	-	-	-	-	-	-	-	-	-	-	-	-	-	-	-	-	3	09-Nov-82	1	-	-	-	-	3	0	3
15413	SHADY LANE TRLR PARK	198	N	G 3	S	0A	1	0	-	1	20-Oct-83	2	-	-	-	1	-	-	-	-	-	-	-	-	-	-	-	-	-	-	-	-	-	-	-	-	-	-	-	3	09-Nov-82	1	-	-	-	-	2	1	3
15425	COTTONWOOD LANE TR PK & RES	46	N	G 3	-	12	3	0	-	-	18-Aug-80	3	-	-	-	1	-	-	-	-	-	-	-	-	-	-	-	-	-	-	-	-	-	-	-	-	-	-	-	3	07-Mar-83	1	-	-	-	-	3	1	3
15430	DESERT SUNSET TRLR PARK	140	N	G 3	S	1	2	3	N	3	14-Nov-84	1	-	-	-	1	-	-	-	-	-	-	-	-	-	-	-	-	-	-	-	-	-	-	-	-	-	-	-	1	11-Dec-84	2	-	-	-	-	2	3	3
15435	EIGHTY-EIGHT SHADES TRLR PK	254	N	G 3	-	7	3	0	-	1	20-Jan-87	1	-	-	-	1	-	-	-	-	-	-	-	-	-	-	-	-	-	-	-	-	-	-	-	-	-	-	-	1	08-Nov-82	1	-	-	-	-	3	1	3
15441	INTERNATIONAL INN	60	N	G 3	-	11	3	0	-	1	10-Jan-84	2	N		N	N	3	-	-	-	-	-	-	-	-	-	-	-	-	-	-	-	-	-	-	-	-	-	-	3	07-Dec-82	1	-	-	-	-	3	3	3
15457	SAFARI TRLR PARK	50	N	G 3	S	0A	1	0	-	1	04-Feb-87	1	-	-	-	1	-	-	-	-	-	-	-	-	-	-	-	-	-	-	-	-	-	-	-	-	-	-	-	1	06-Dec-82	1	-	-	-	-	1	1	1
15464	CLOUDS TRLR PK	152	N	G 3	-	1	2	3	N	2	25-Apr-83	3	-	-	-	1	-	-	-	-	-	-	-	-	-	-	-	-	-	-	-	-	-	-	-	-	-	-	-	3	31-Mar-82	1	-	-	-	-	3	2	3
15468	TYSON MOBILE PK	104	N	G 3	-	0B	1	9	N	3	28-Dec-85	1	-	-	-	1	-	-	-	-	-	-	-	-	-	-	-	-	-	-	-	-	-	-	-	-	-	-	-	1	09-Nov-82	1	-	-	-	-	1	3	3
15469	TEW'S TRLR PARK	100	N	G 3	S	0A	1	0	-	1	04-Mar-85	1	-	-	-	1	-	-	-	-	-	-	-	-	-	-	-	-	-	-	-	-	-	-	-	-	-	-	-	3	05-Dec-82	1	-	-	-	-	1	1	3
15470	BRUCE CHURCH RANCH HDQTR	35	C	G 2	-	0A	1	0	-	1	28-Nov-84	1	-	-	-	1	01-Apr-86	1Q	3	-	-	-	1	-	-	-	-	-	-	-	-	-	-	-	-	-	-	-	-	1	18-Sep-84	3	-	-	-	-	3	1	3
15475	B-10 CPGRD	15	N	G 3	S	0B	1	3	N	2	30-Apr-86	1	-	-	-	1	-	-	-	-	-	-	-	-	-	-	-	-	-	-	-	-	-	-	-	-	-	-	-	1	31-Dec-86	1	-	-	-	-	1	2	2
15476	PARADISE TRLR COURT	66	N	G 3	S	4	3	3	N	3	13-Oct-80	3	N		N	N	3	-	-	-	-	-	-	-	-	-	-	-	-	-	-	-	-	-	-	-	-	-	-	3	30-Oct-85	3	-	-	-	-	3	3	3
15477	VISTA TRUCK PLAZA	350	C	G 2	-	5	3	0	-	1	25-Jun-87	1		Cr	N	N	3	-	-	3	-	-	-	-	-	-	-	-	-	-	-	-	-	-	-	-	-	-	-	1	08-Jan-86	2	-	-	-	-	3	3	3
15481	DESERT EDGE RV PARK	128	C	G 2	-	0A	1	3	N	2	20-Jan-87	1	-	-	-	1	-	-	3	-	-	-	-	-	-	-	-	-	-	-	-	-	-	-	-	-	-	-	2	3	09-Oct-84	1	-	-	-	-	2	2	3
15482	SUNRISE MHP	100	N	G 3	-	12	3	0	-	1	-	3	-	-	-	-	-	-	-	-	-	-	-	-	-	-	-	-	-	-	-	-	-	-	-	-	-	-	-	3	11-Dec-84	3	-	-	-	-	3	1	3
15488	CACTUS PATCH TP	50	N	G 3	S	1	2	3	N	2	20-Jan-87	1	-	-	-	1	-	-	-	-	-	-	-	-	-	-	-	-	-	-	-	-	-	-	-	-	-	-	-	3	24-Apr-84	3	-	-	-	-	2	2	3
15492	BRUCE CHURCH POSTON LABOR CMP	150	N	G 3	S	0A	1	0	-	1	29-Oct-84	1	-	-	-	1	-	-	-	-	-	-	-	-	-	-	-	-	-	-	-	-	-	-	-	-	-	-	-	1	18-Sep-84	3	-	-	-	-	1	1	3
15493	BRUCE CHURCH TRLR PARK	128	C	G 2	-	0B	1	6	N	3	31-Oct-81	3	-	-	-	1	01-Apr-86	1Q	3	-	-	-	1	-	-	-	-	-	-	-	-	-	-	-	-	-	-	-	-	1	1	18-Sep-84	3	-	-	-	-	3	3	3
15497	EHRENBERG WTR CO	692	C	S 2	-	0A	1	0	-	1	10-Feb-86	2	-	-	-	1	26-May-87	4Q	1	-	-	-	1	02-Oct-86	1	-	-	-	1	-	-	-	-	0	1	1	-	1	2	1	31-Jan-83	1	-	-	-	-	2	1	2
15499	BINGO TRUCK STOP	48	N	G 3	-	6	3	3	N	3	12-Nov-84	1	-	-	-	1	-	-	-	-	-	-	-	-	-	-	-	-	-	-	-	-	-	-	-	-	-	-	-	3	31-Dec-86	1	-	-	-	-	3	3	3
15501	MOUNTAIN PASS TRLR PRK	64	N	G 3	-	1	2	0	-	1	12-Jan-87	1	-	-	-	1	-	-	-	-	-	-	-	-	-	-	-	-	-	-	-	-	-	-	-	-	-	-	-	1	29-Oct-84	3	-	-	-	-	2	1	3
15502	SALOME WEST FLEA MKT	60	N	G 3	S	5	3	0	-	1	04-Feb-87	1	-	-	-	1	-	-	-	-	-	-	-	-	-	-	-	-	-	-	-	-	-	-	-	-	-	-	-	1	17-Jun-87	2	-	-	-	-	3	1	3
15504	SHADY LANE TRLR PRK #2	88	N	G 3	S	0A	1	0	-	1	20-Jan-87	1		N	N	N	3	-	-	-	-	-	-	-	-	-	-	-	-	-	-	-	-	-	-	-	-	-	-	3	31-Dec-86	1	-	-	-	-	1	3	3
15505	SAM'S PLACE	44	N	G 3	S	1	2	0	-	1	17-May-82	3	-	-	-	1	-	-	-	-	-	-	-	-	-	-	-	-	-	-	-	-	-	-	-	-	-	-	-	3	07-Nov-83	1	-	-	-	-	3	1	3
15507	SPLIT RAIL RV PARK	162	N	G 3	-	5	3	0	-	1	20-Jan-87	1	-	-	-	1	-	-	-	-	-	-	-	-	-	-	-	-	-	-	-	-	-	-	-	-	-	-	-	3	16-Nov-83	3	-	-	-	-	3	1	3